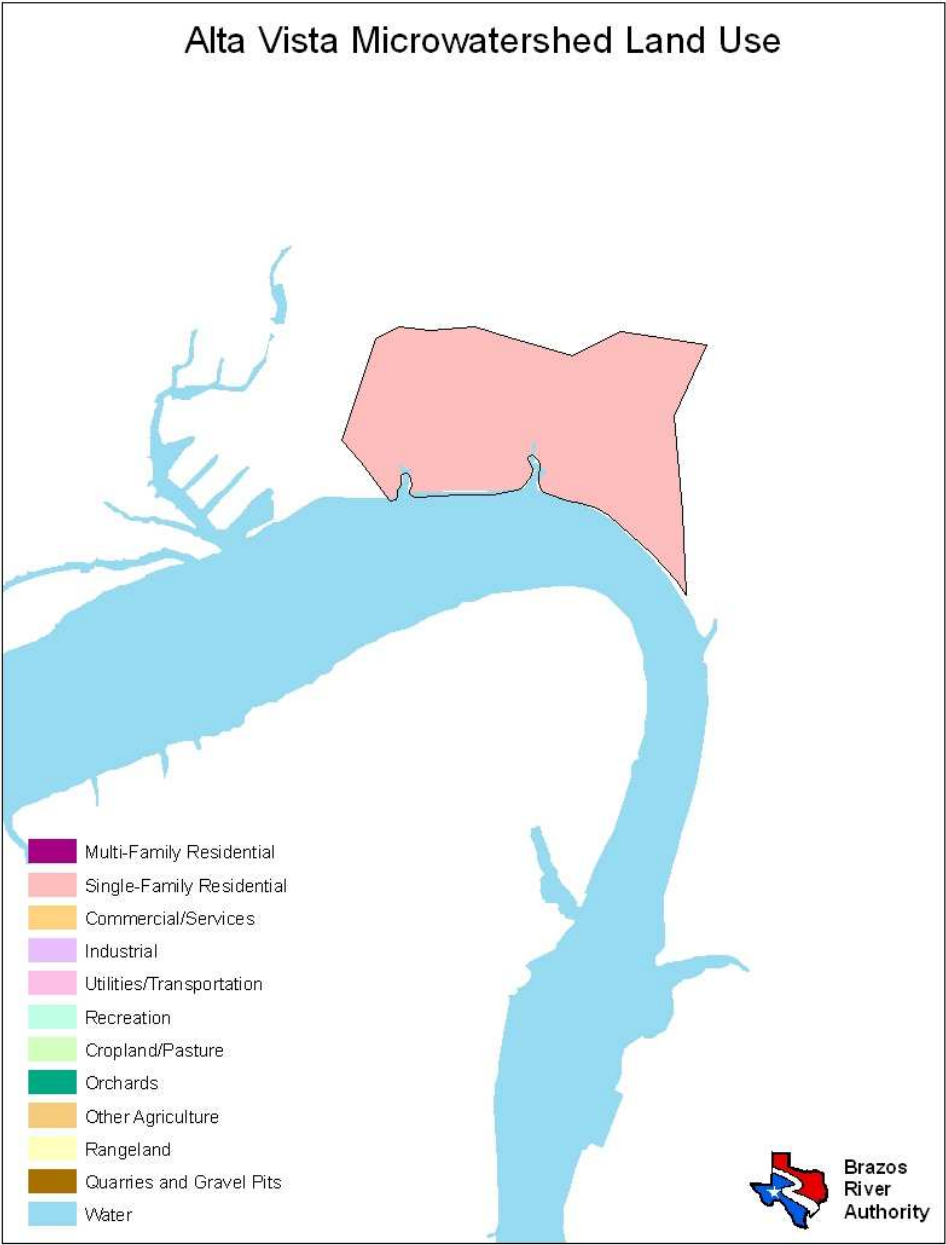
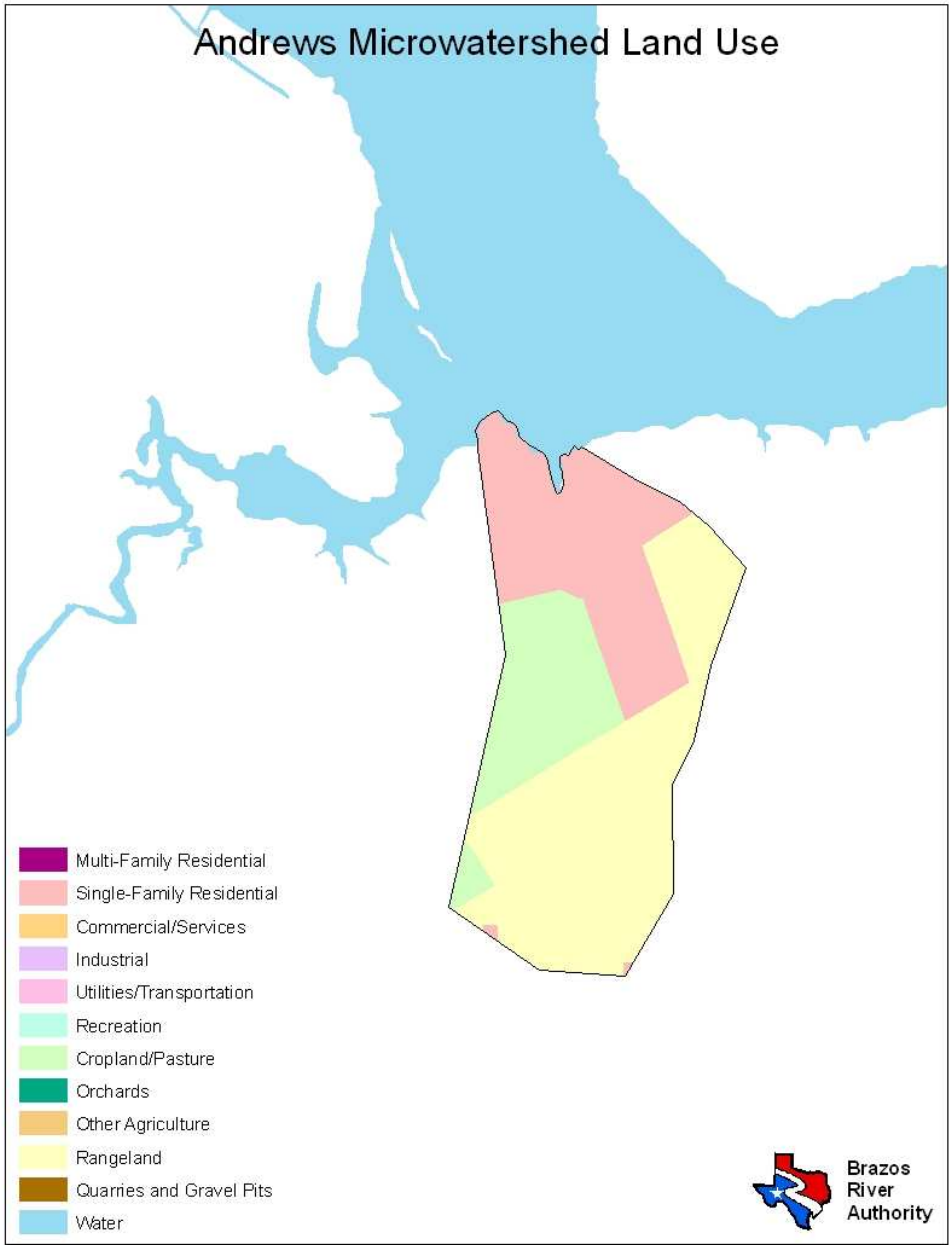


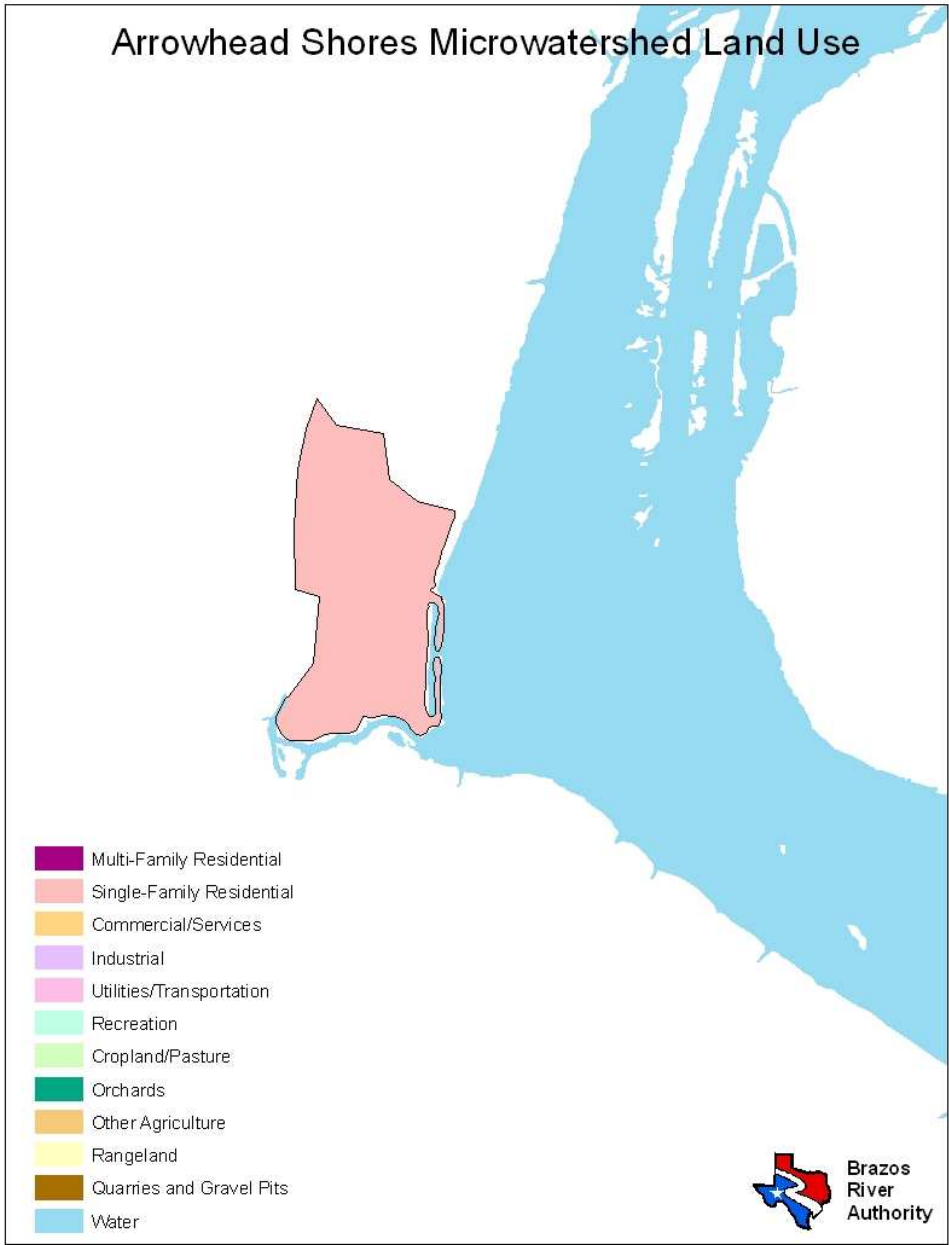
**B.0 APPENDIX B: LAND USE SUMMARY**



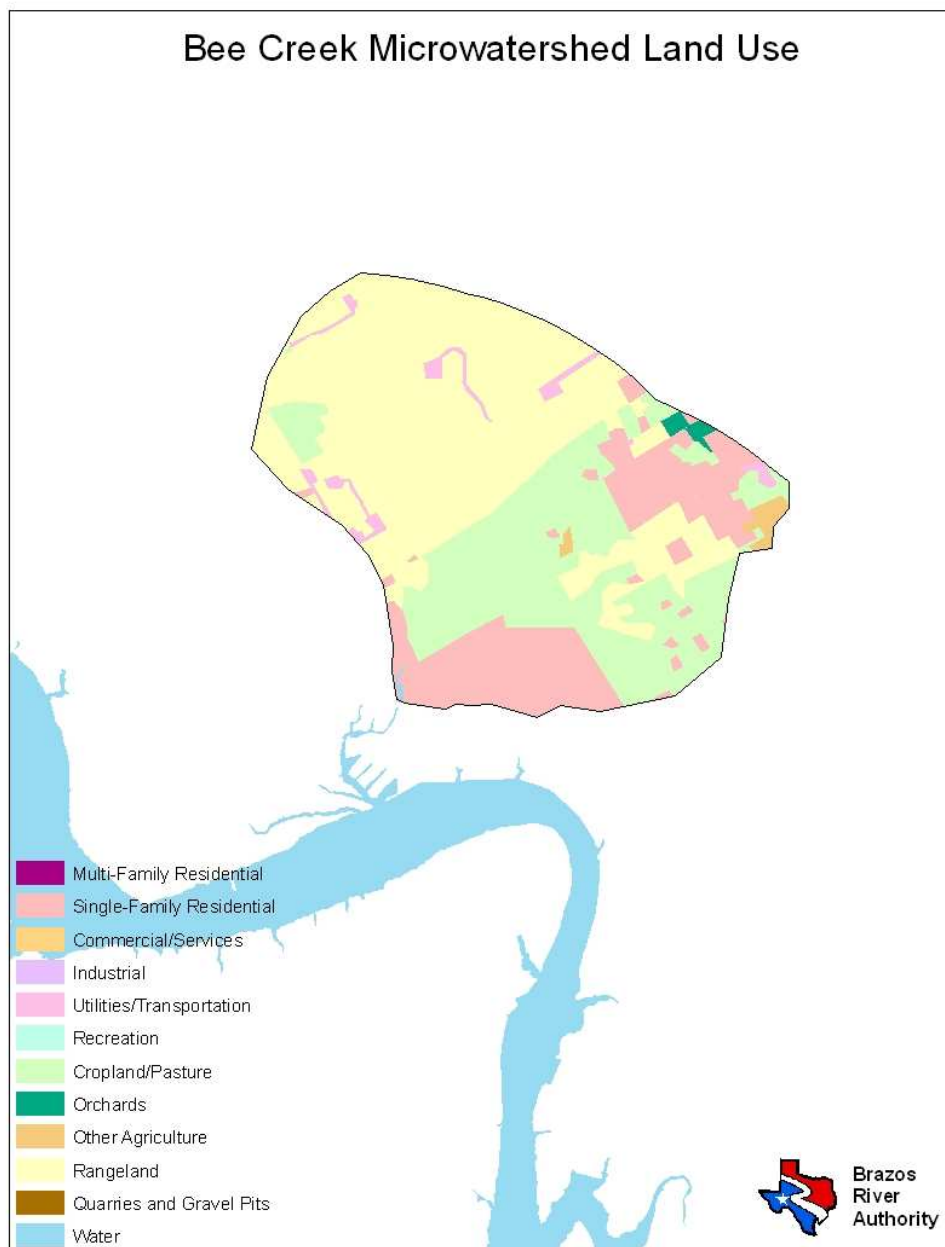
Land Use	Percent by Microwatershed
Single Family Residential	99%
Water	1%



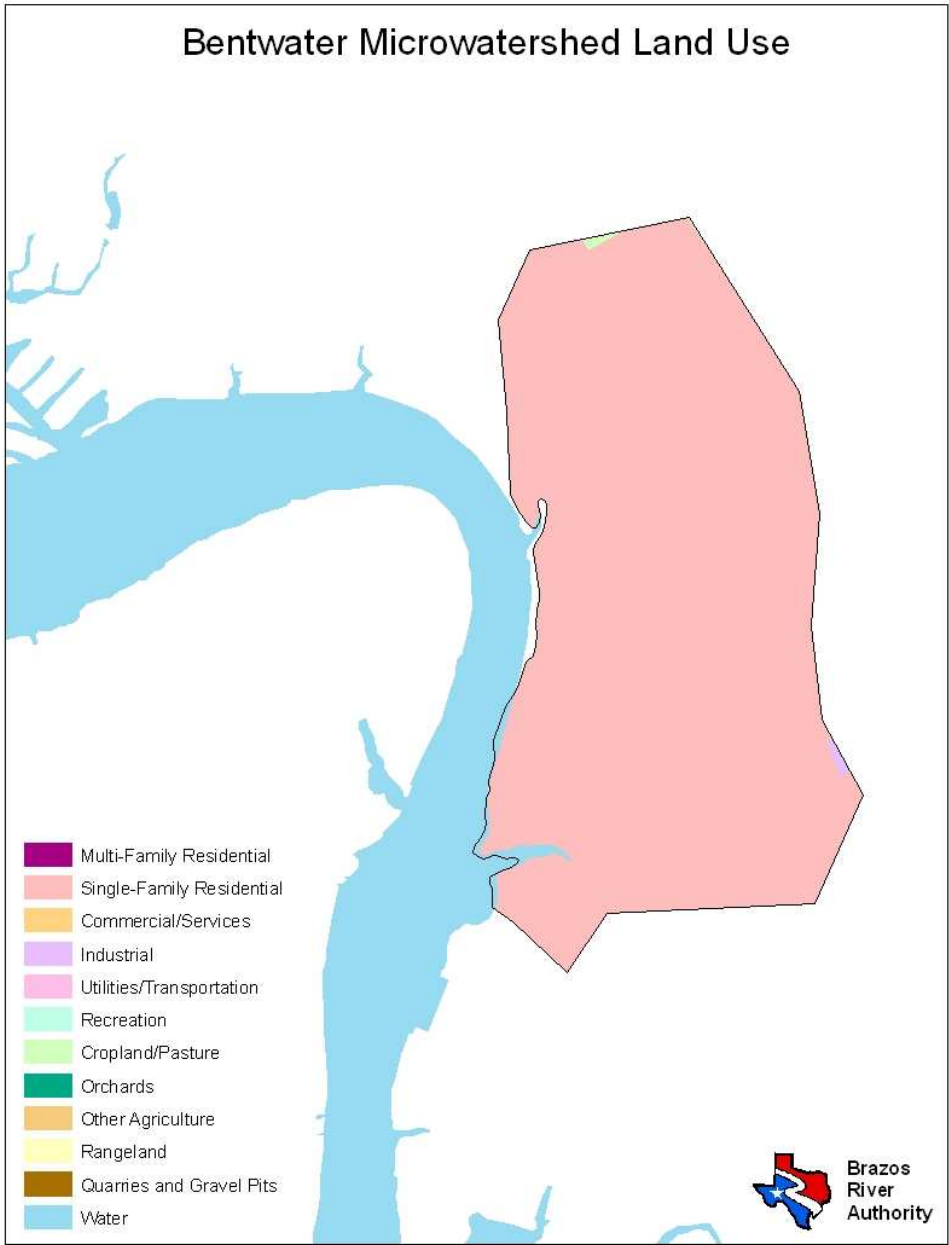
Land Use	Percent by Microwatershed
Single Family Residential	31%
Cropland/Pasture	20%
Rangeland	49%
Water	<1%



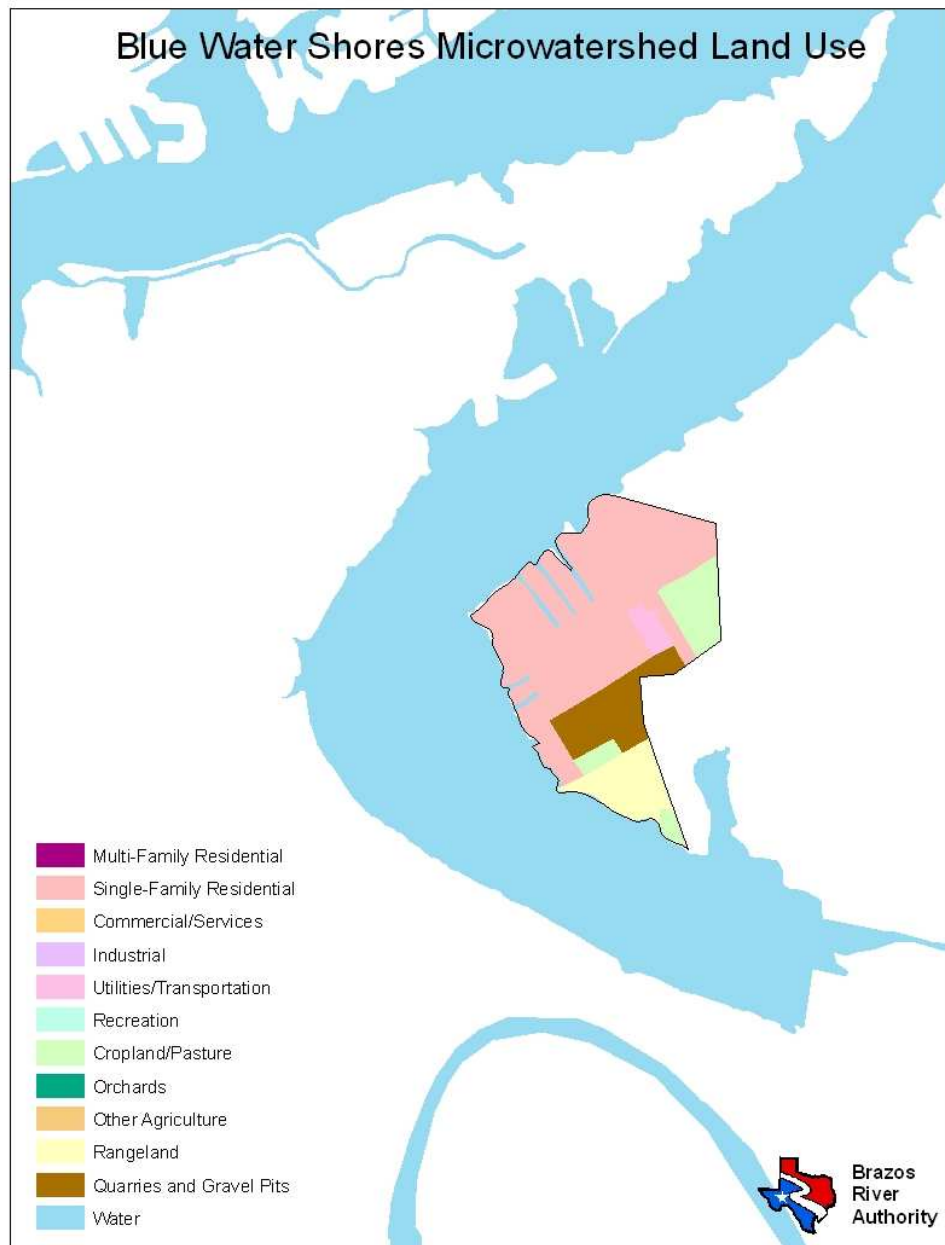
Land Use	Percent by Microwatershed
Single Family Residential	99%
Water	<1%



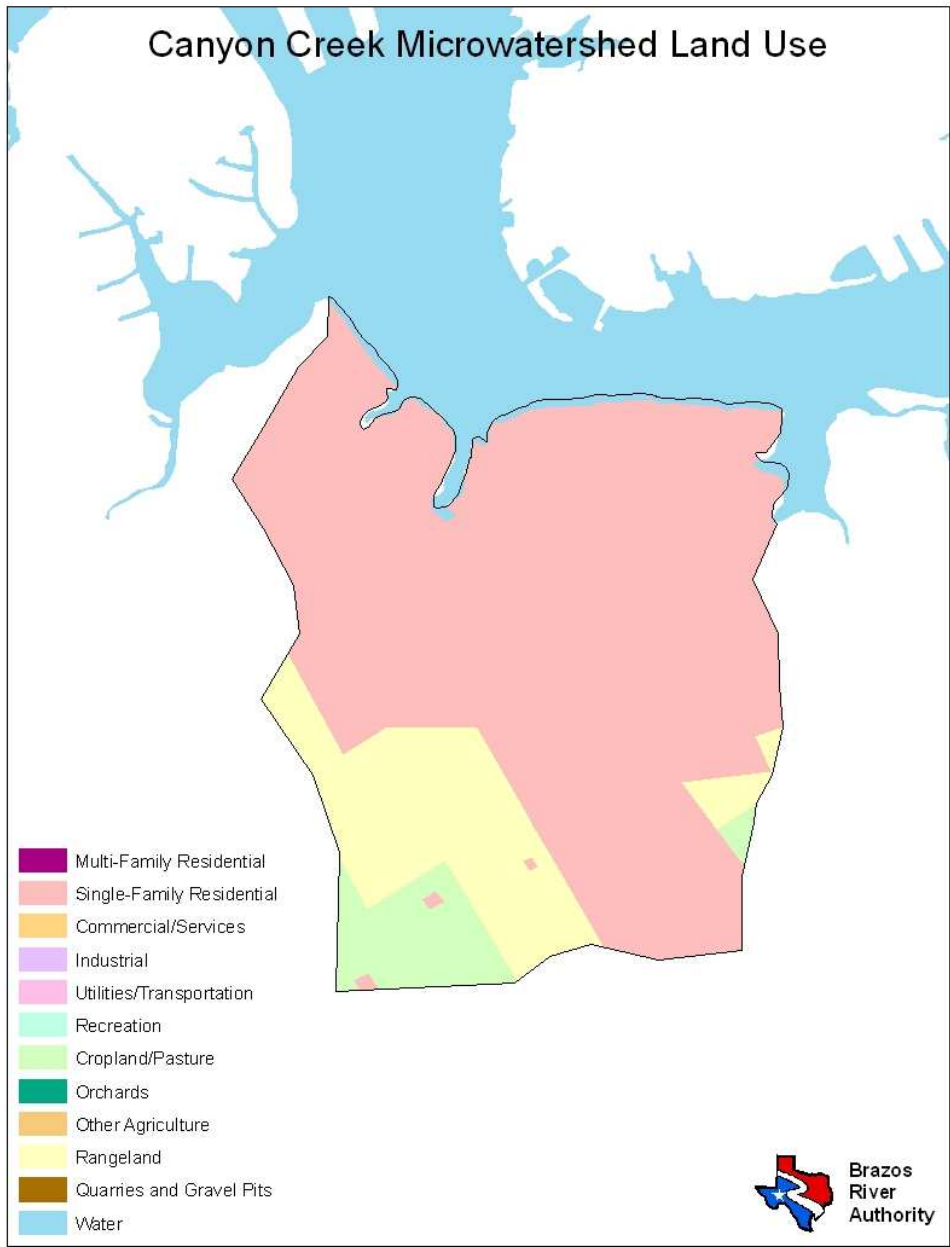
Land Use	Percent by Microwatershed
Single Family Residential	19%
Utilities/Transportation	2%
Cropland/Pasture	29%
Orchards	<1%
Rangeland	49%
Water	<1%



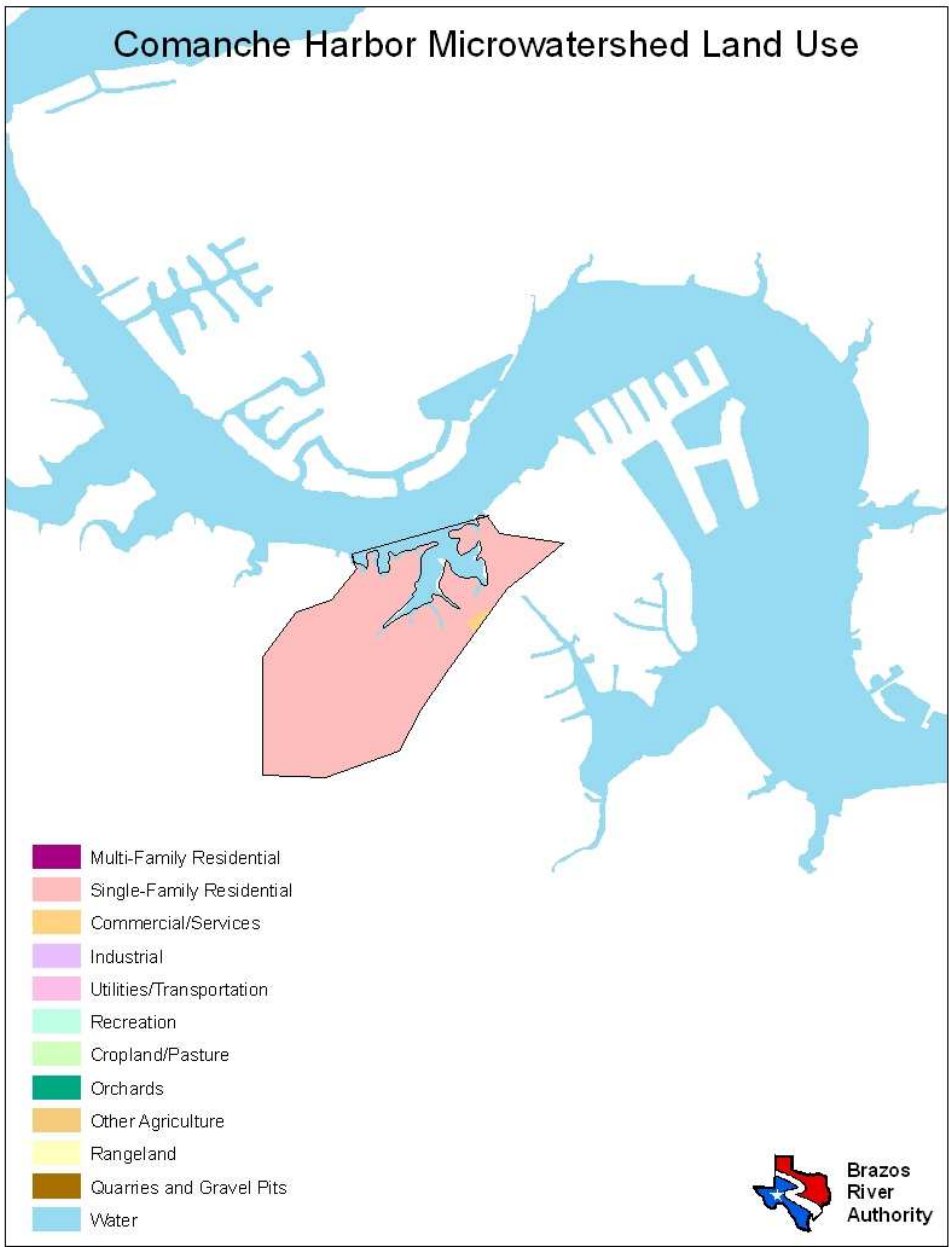
Land Use	Percent by Microwatershed
Single Family Residential	99%
Industrial	<1%
Cropland/Pasture	<1%
Water	<1%



Land Use	Percent by Microwatershed
Single Family Residential	63%
Utilities/Transportation	2%
Cropland/Pasture	11%
Rangeland	9%
Quarries and Gravel Pits	12%
Water	3%

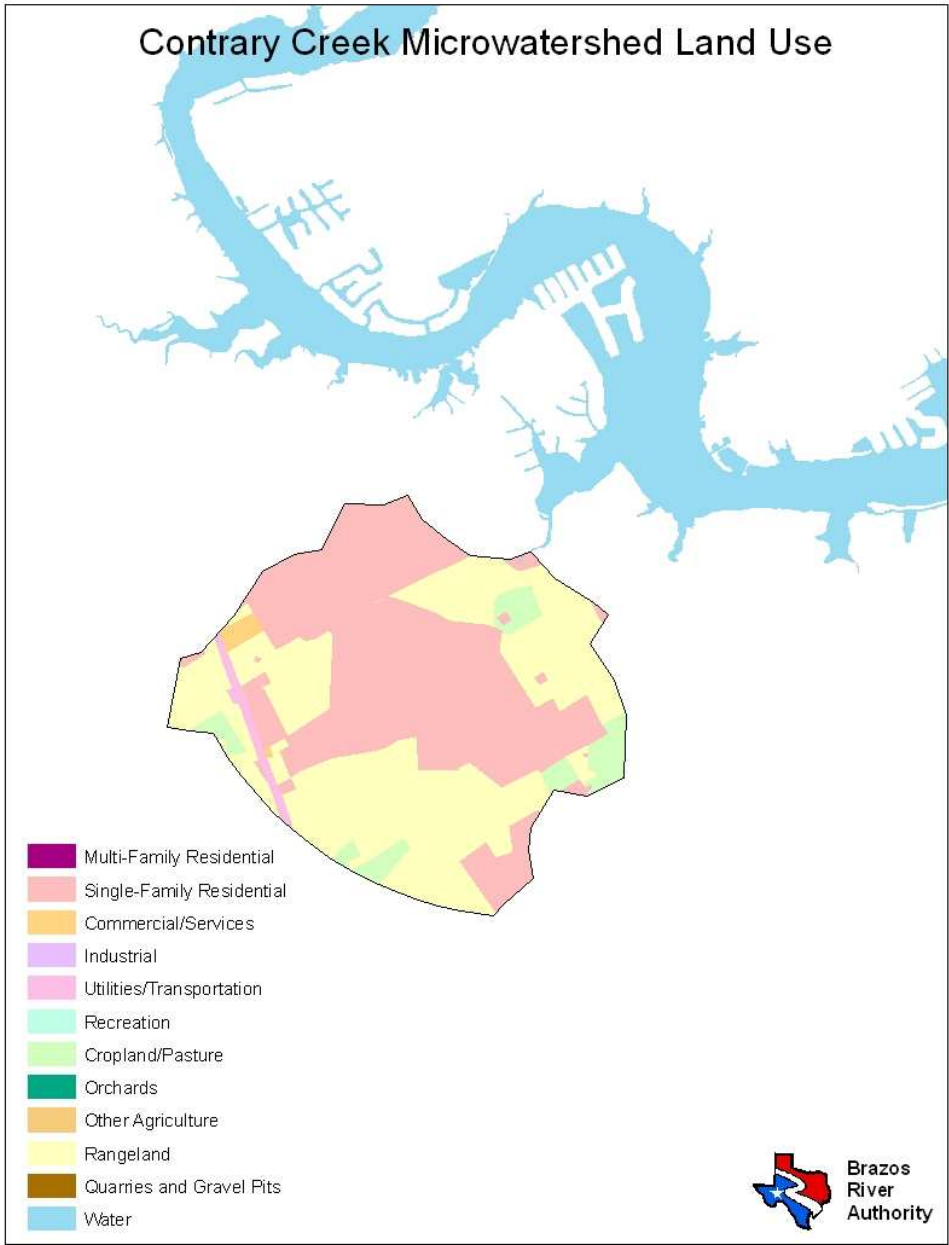


Land Use	Percent by Microwatershed
Single Family Residential	76%
Cropland/Pasture	6%
Rangeland	16%
Water	1%

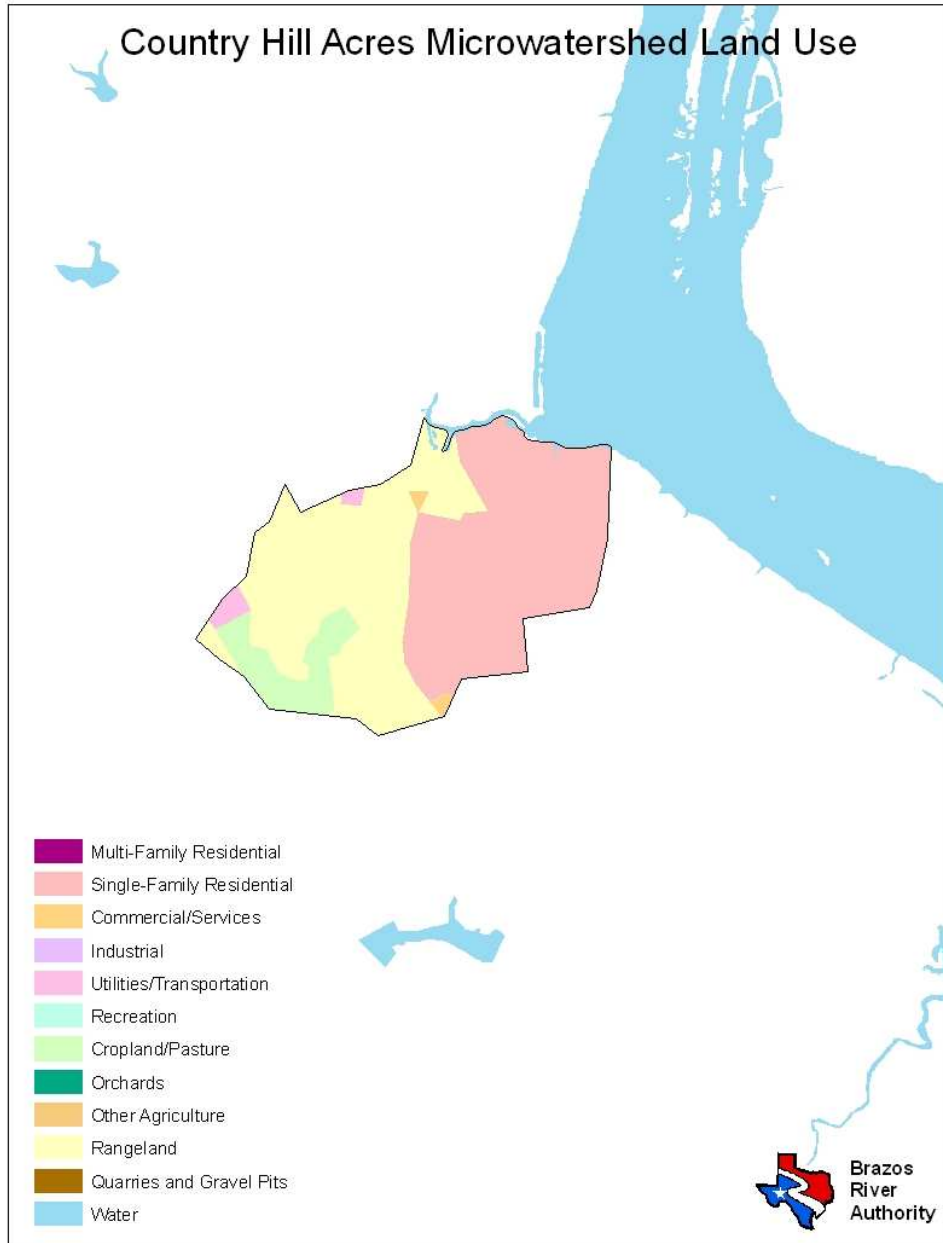


Land Use	Percent by Microwatershed
Single Family Residential	97%
Commercial/Services	<1%
Water	2%

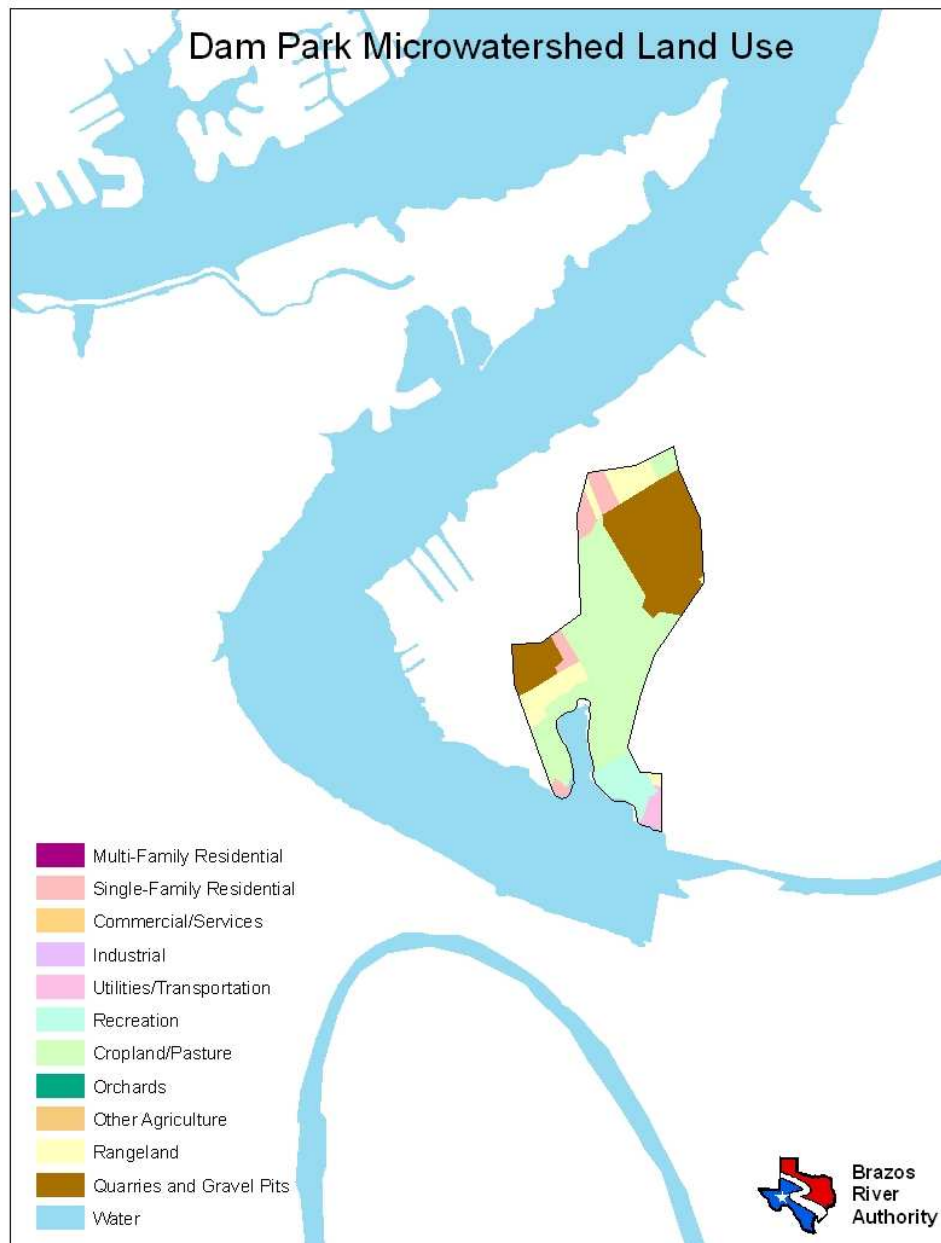




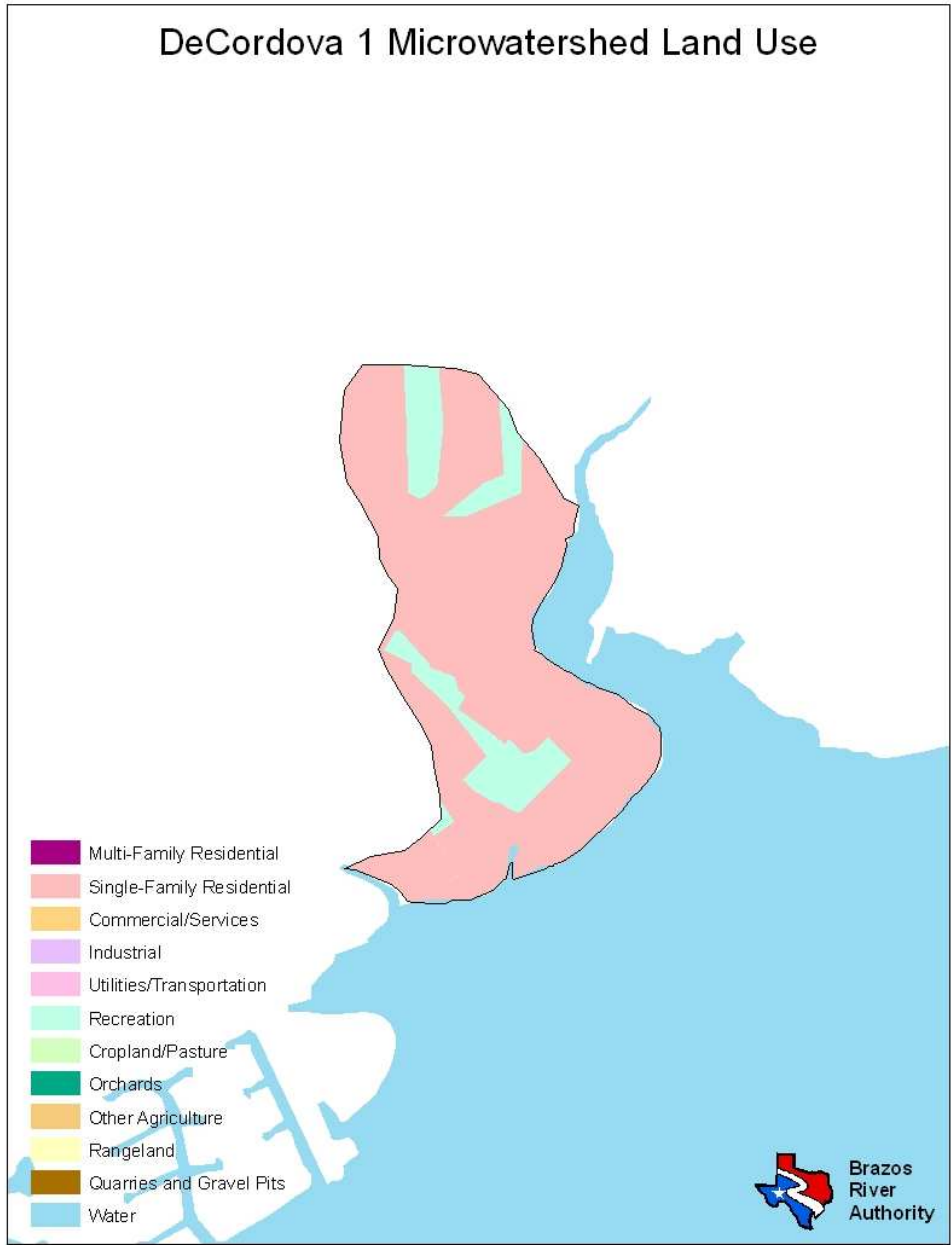
Land Use	Percent by Microwatershed
Single Family Residential	47%
Commercial/Services	<1%
Utilities/Transportation	1%
Cropland/Pasture	6%
Rangeland	45%



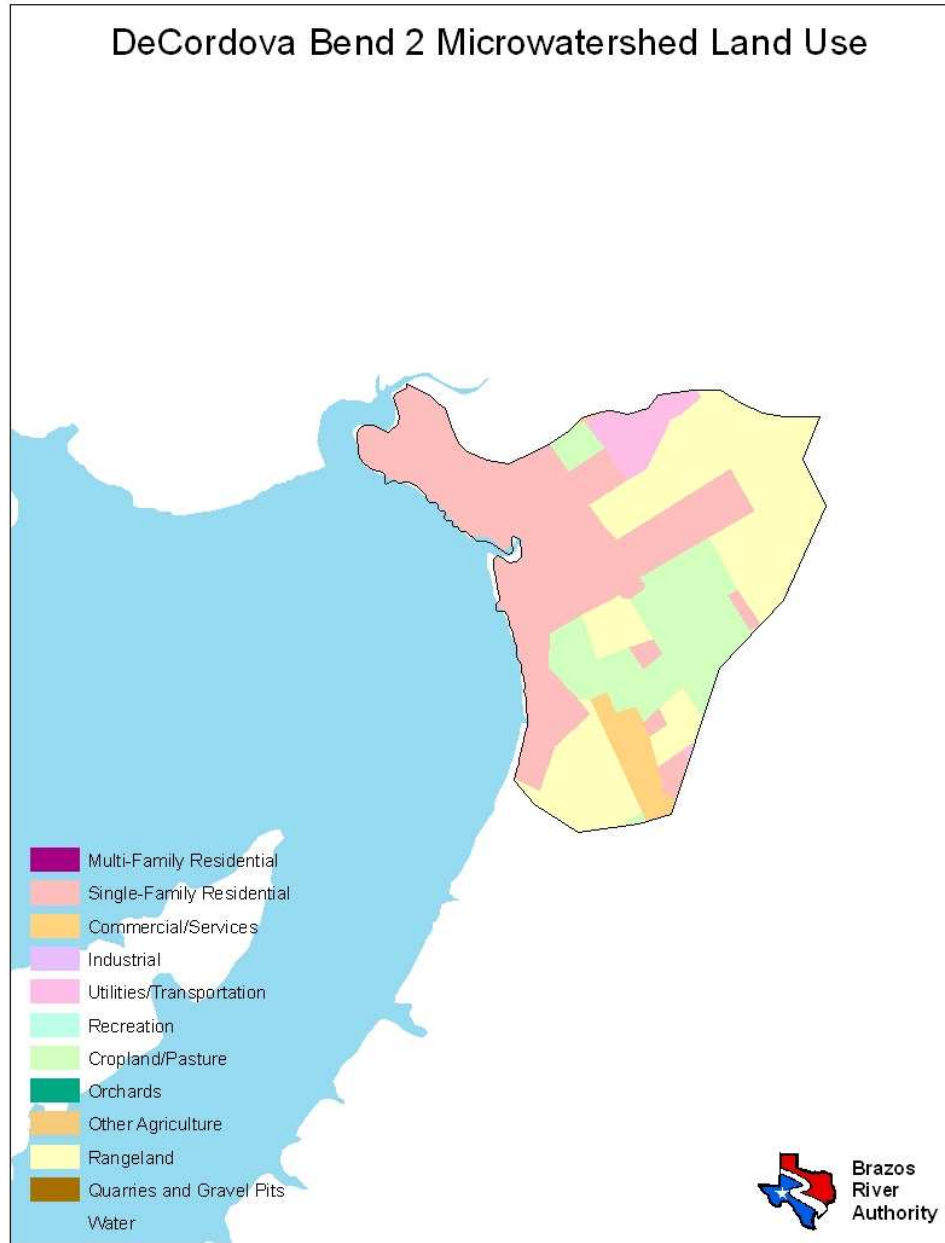
Land Use	Percent by Microwatershed
Single Family Residential	46%
Commercial/Services	<1%
Utilities/Transportation	1%
Cropland/Pasture	8%
Rangeland	43%
Water	<1%



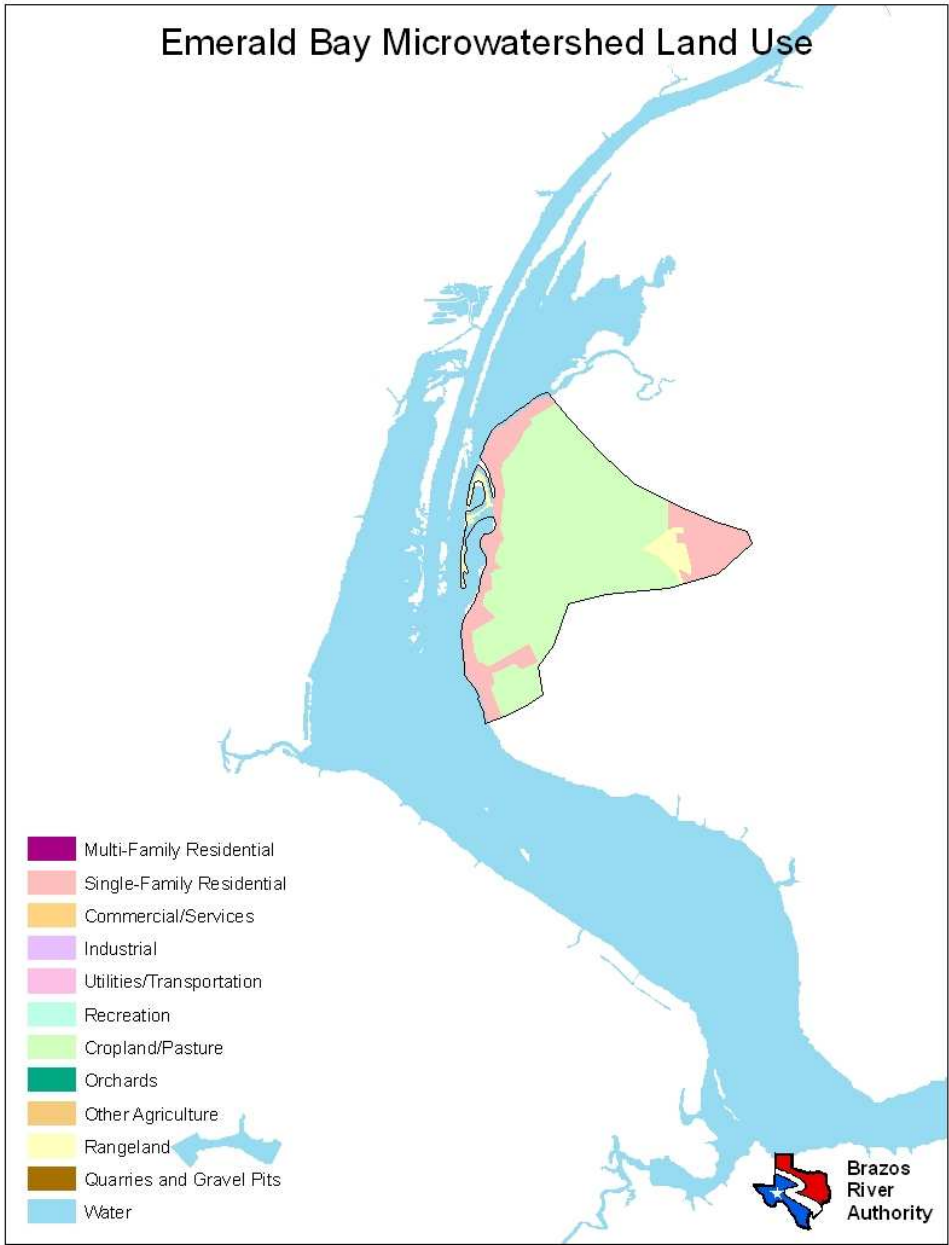
Land Use	Percent by Microwatershed
Single Family Residential	6%
Utilities/Transportation	1%
Recreation	6%
Cropland/Pasture	46%
Rangeland	10%
Quarries and Gravel Pits	31%
Water	<1%



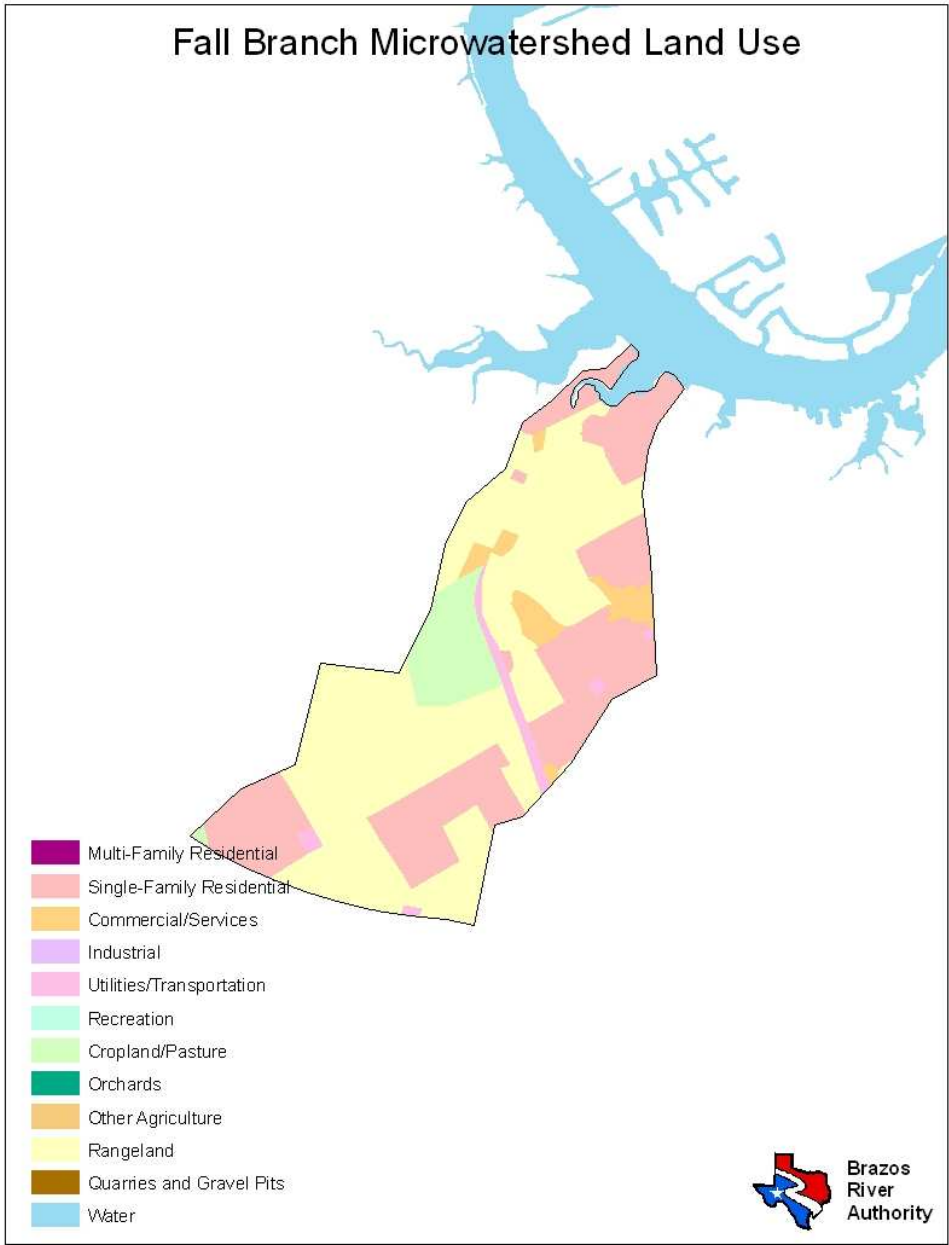
Land Use	Percent by Microwatershed
Single Family Residential	84%
Recreation	15%
Water	<1%



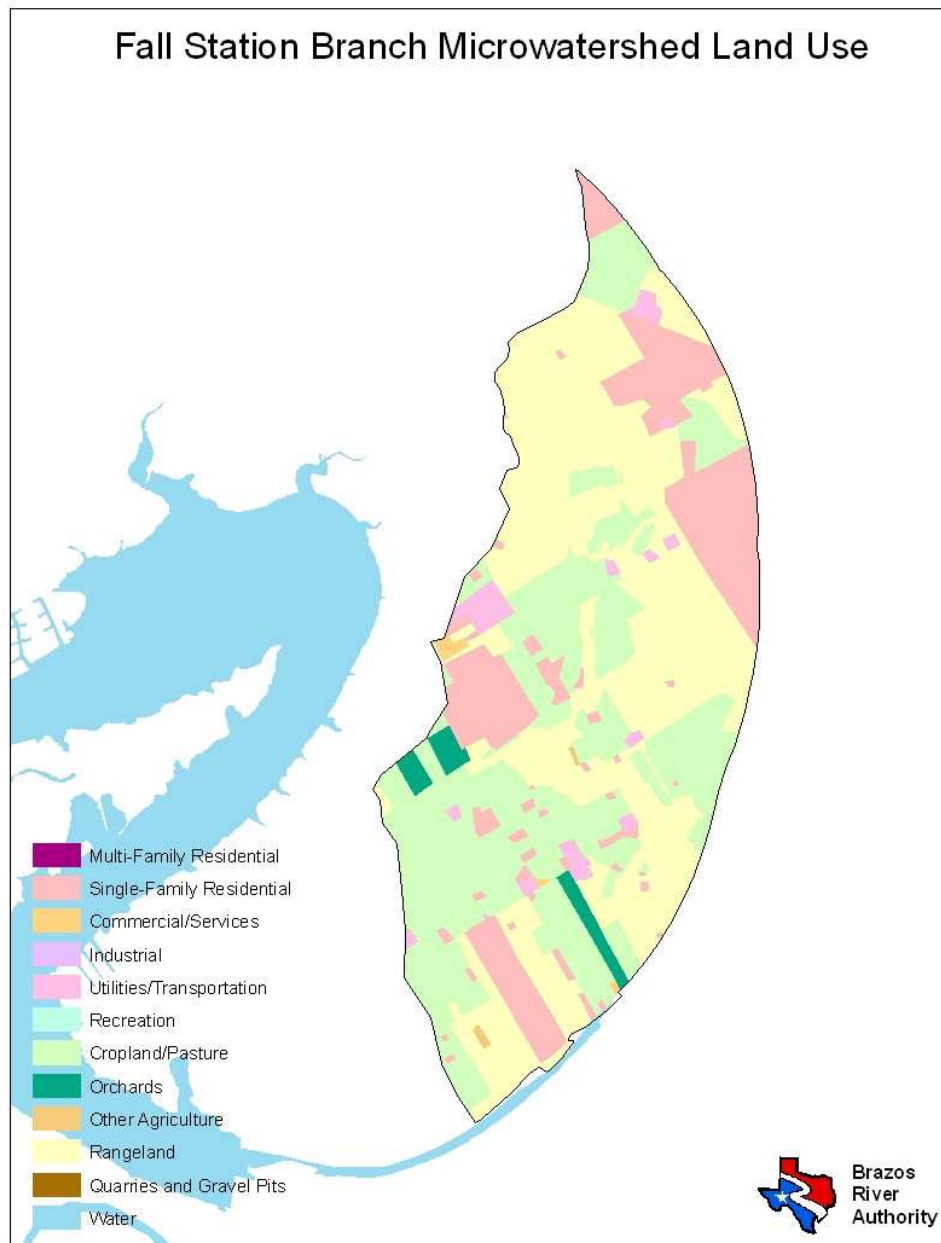
Land Use	Percent by Microwatershed
Single Family Residential	40%
Commercial/Services	4%
Utilities/Transportation	4%
Cropland/Pasture	18%
Rangeland	10%
Quarries and Gravel Pits	34%
Water	<1%



Land Use	Percent by Microwatershed
Single Family Residential	22%
Cropland/Pasture	72%
Rangeland	4%
Water	2%

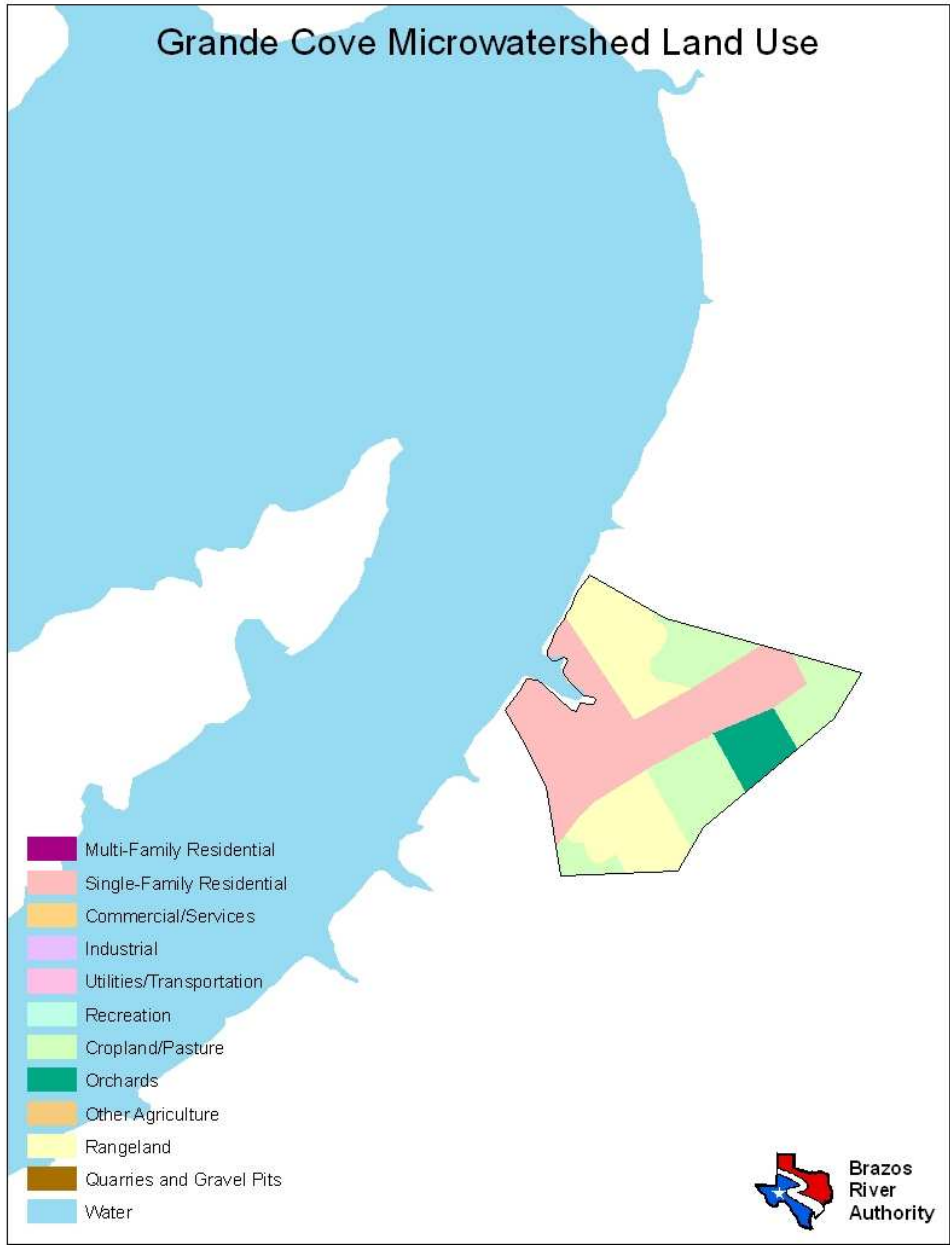


Land Use	Percent by Microwatershed
Single Family Residential	33%
Commercial/Services	4%
Utilities/Transportation	2%
Cropland/Pasture	7%
Rangeland	54%
Water	<1%

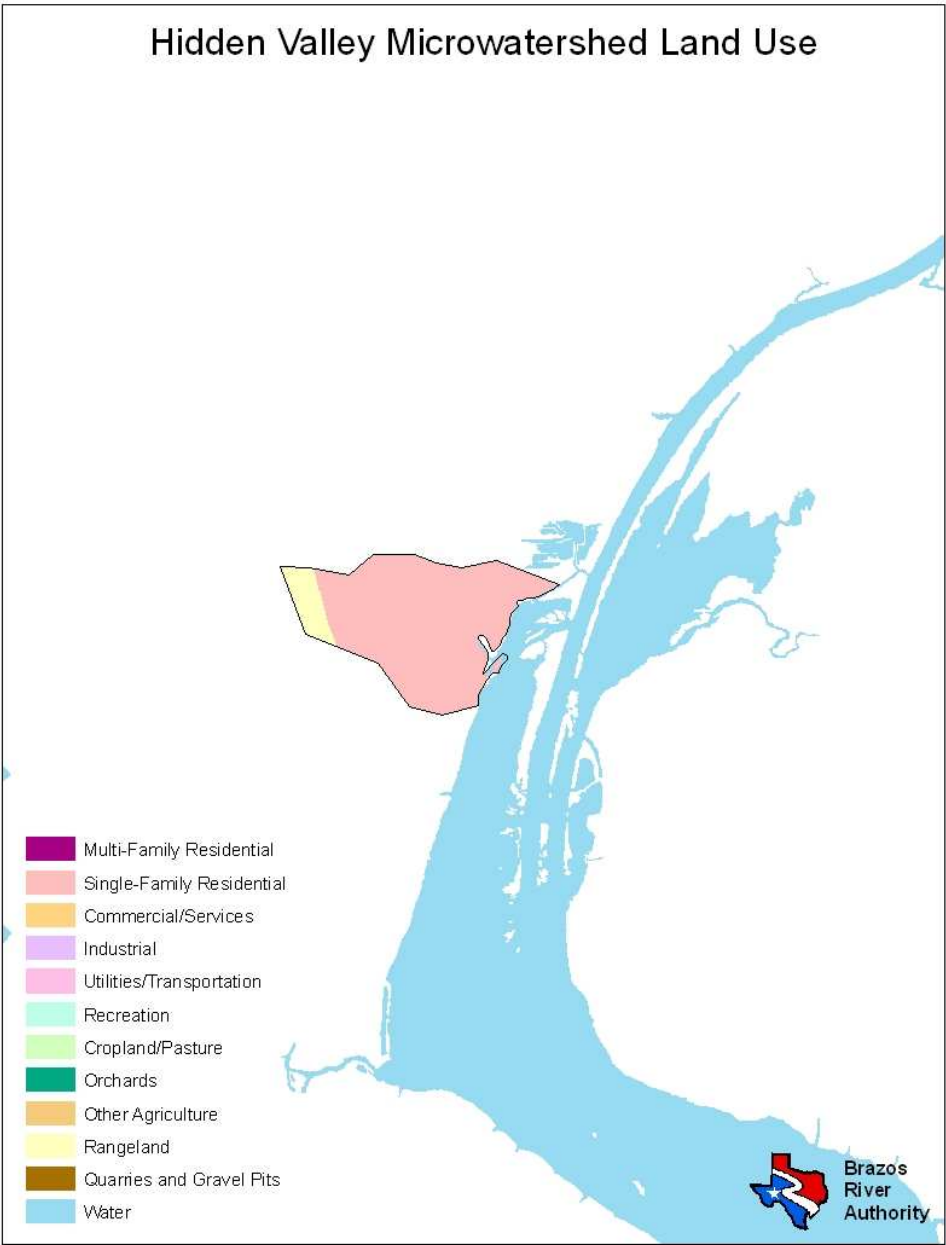


Land Use	Percent by Microwatershed
Single Family Residential	17%
Commercial/Services	<1%
Utilities/Transportation	2%
Cropland/Pasture	35%
Orchard	2%
Rangeland	43%
Water	<1%

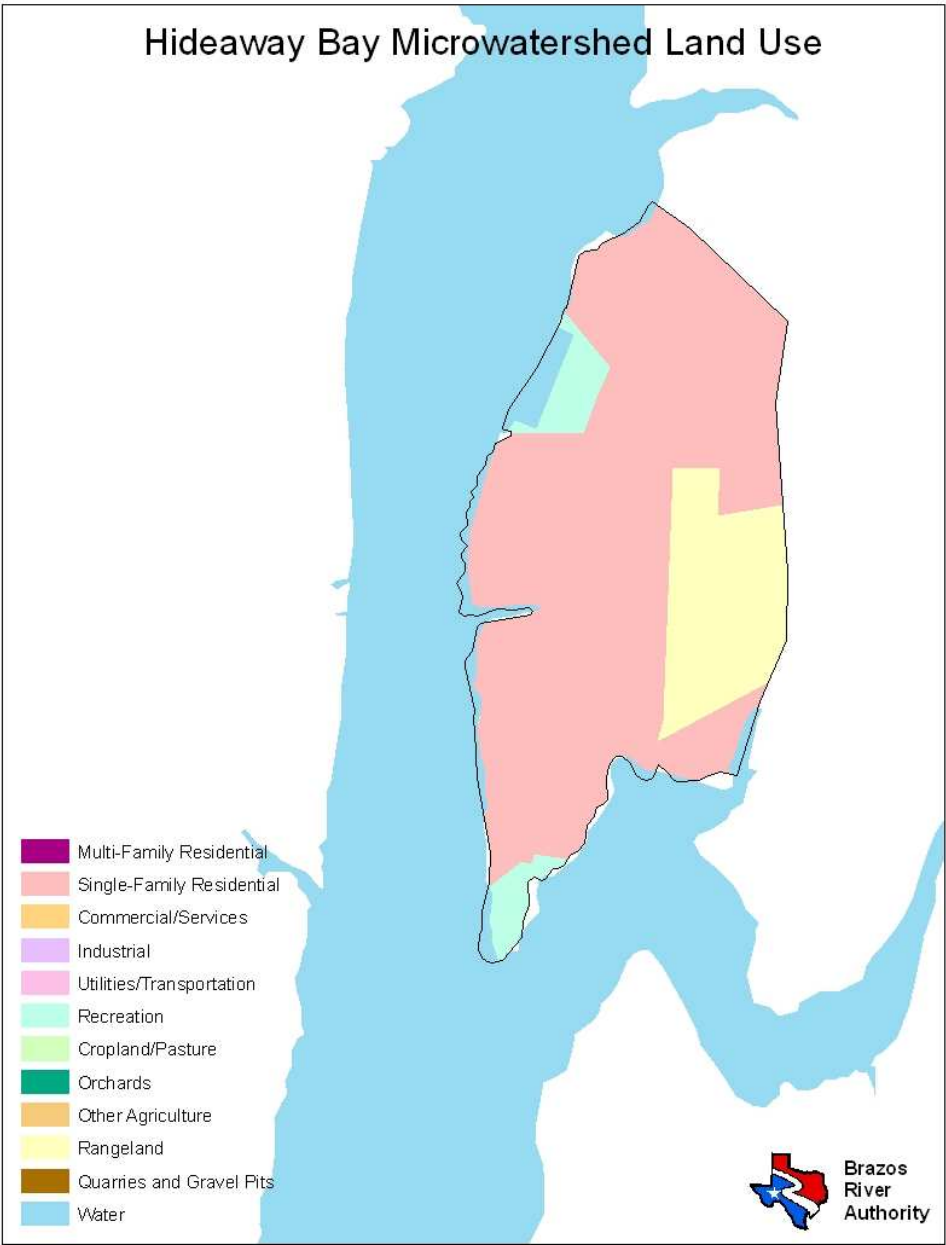




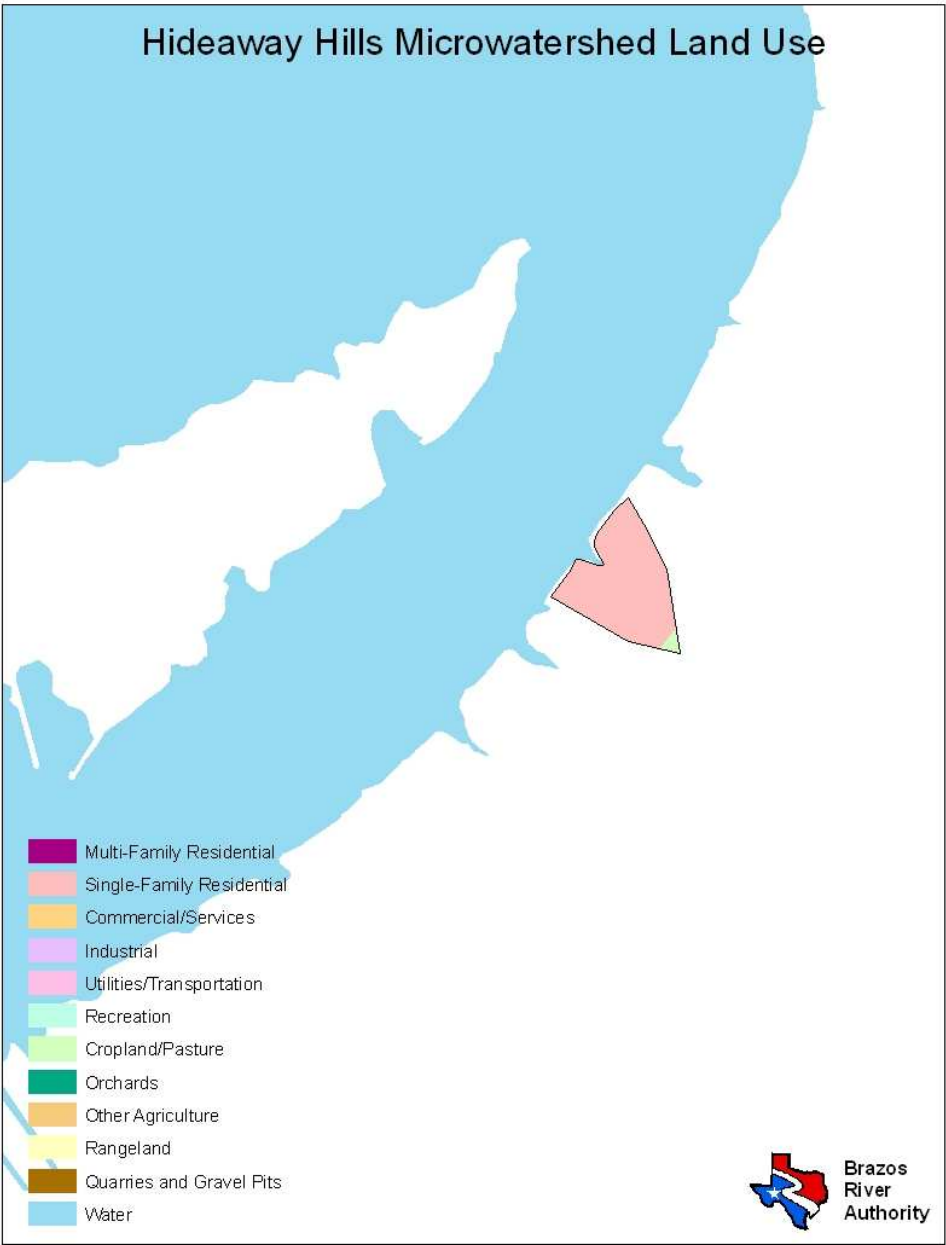
Land Use	Percent by Microwatershed
Single Family Residential	40%
Cropland/Pasture	26%
Orchard	6%
Rangeland	27%
Water	<1%



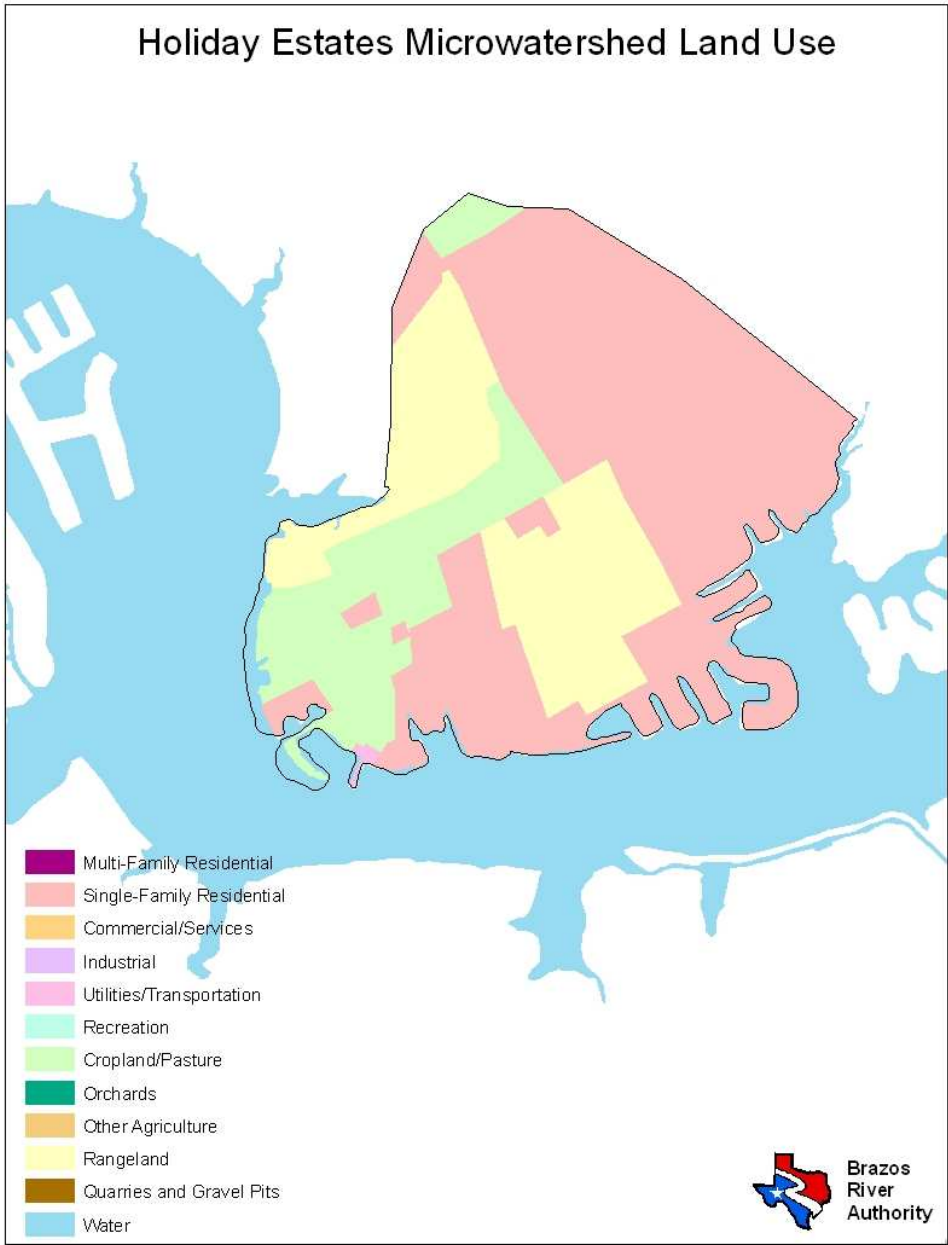
Land Use	Percent by Microwatershed
Single Family Residential	91%
Rangeland	8%
Water	<1%



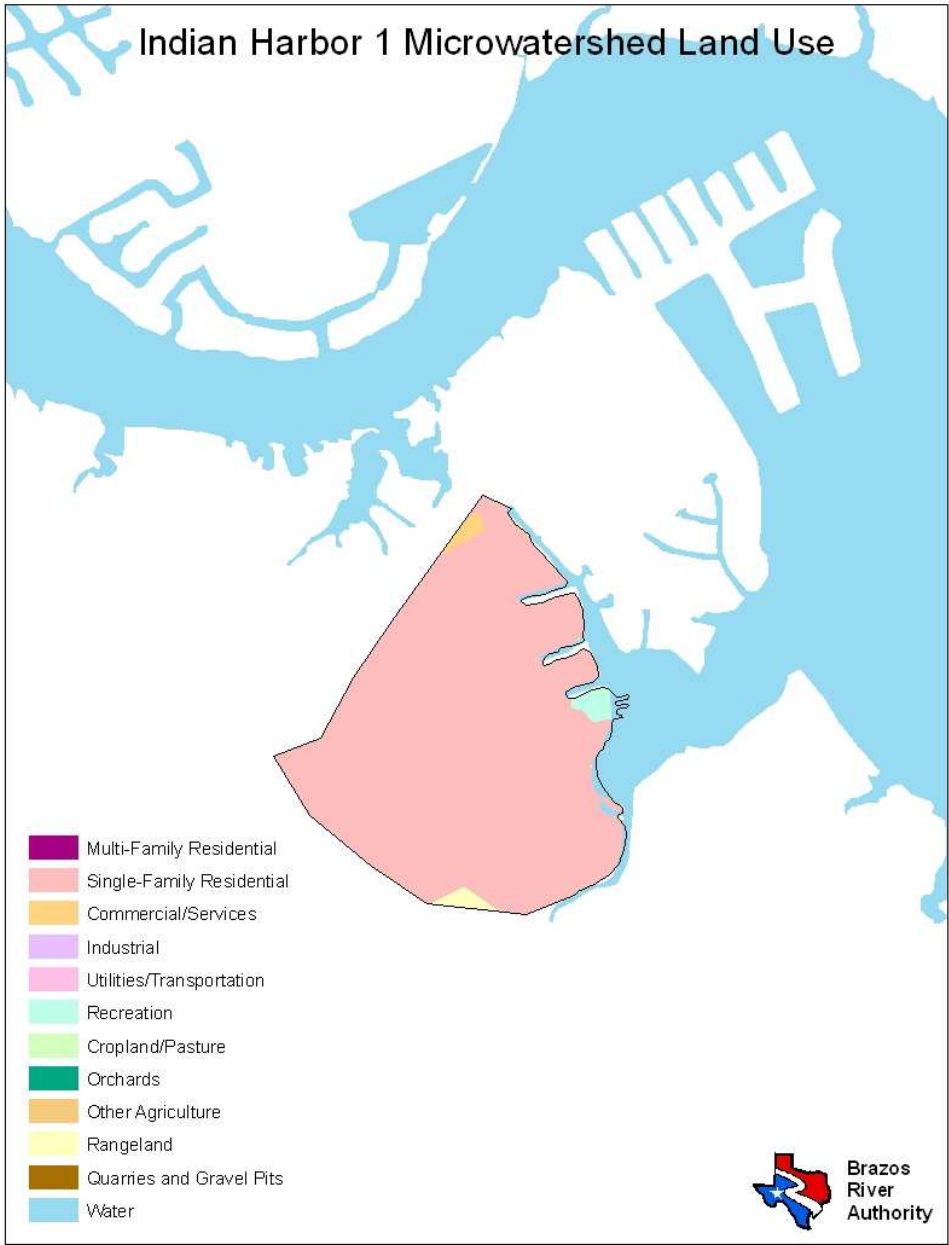
Land Use	Percent by Microwatershed
Single Family Residential	75%
Recreational	5%
Rangeland	15 %
Water	<1%



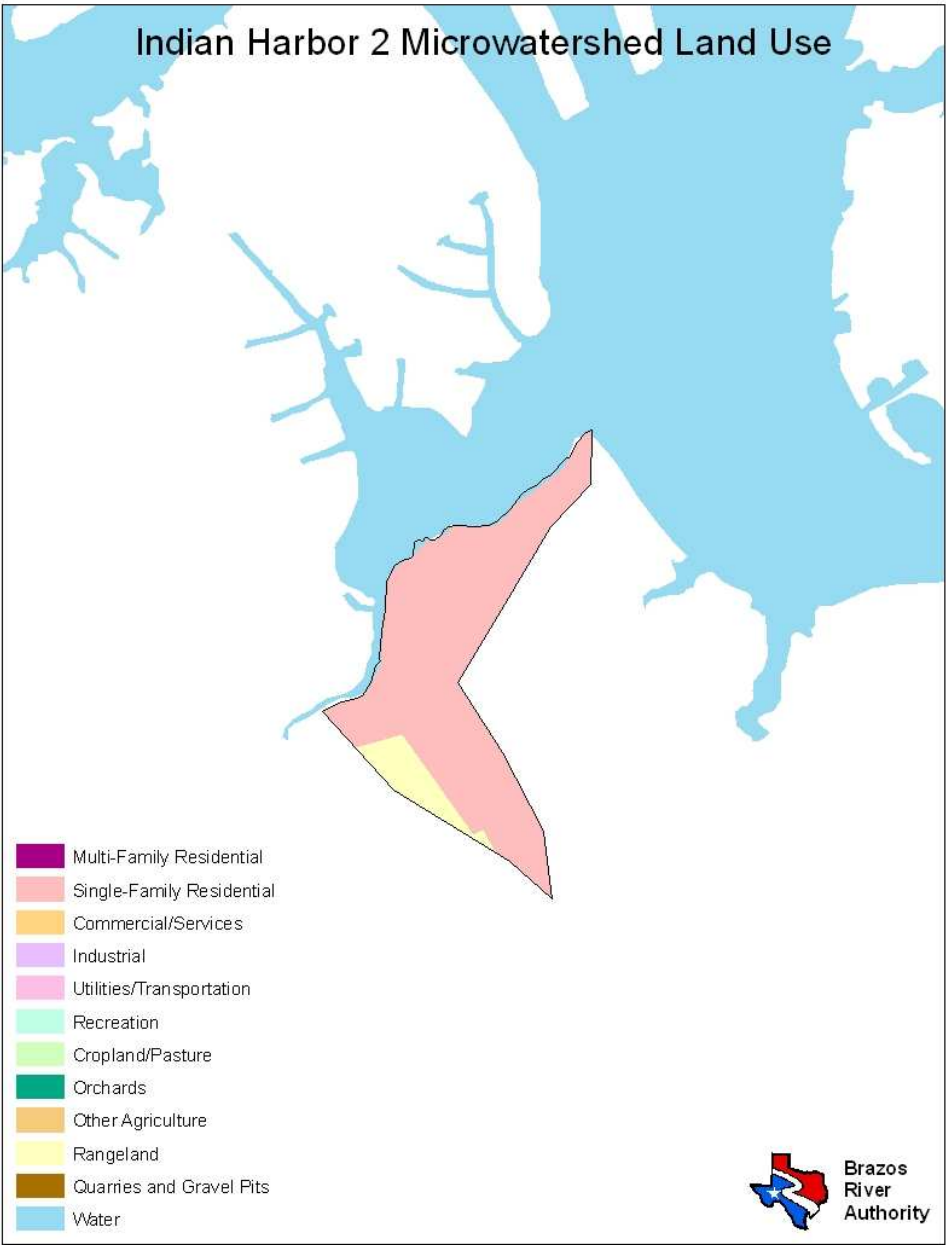
Land Use	Percent by Microwatershed
Single Family Residential	97%
Copland/Pasture	3%
Water	<1%



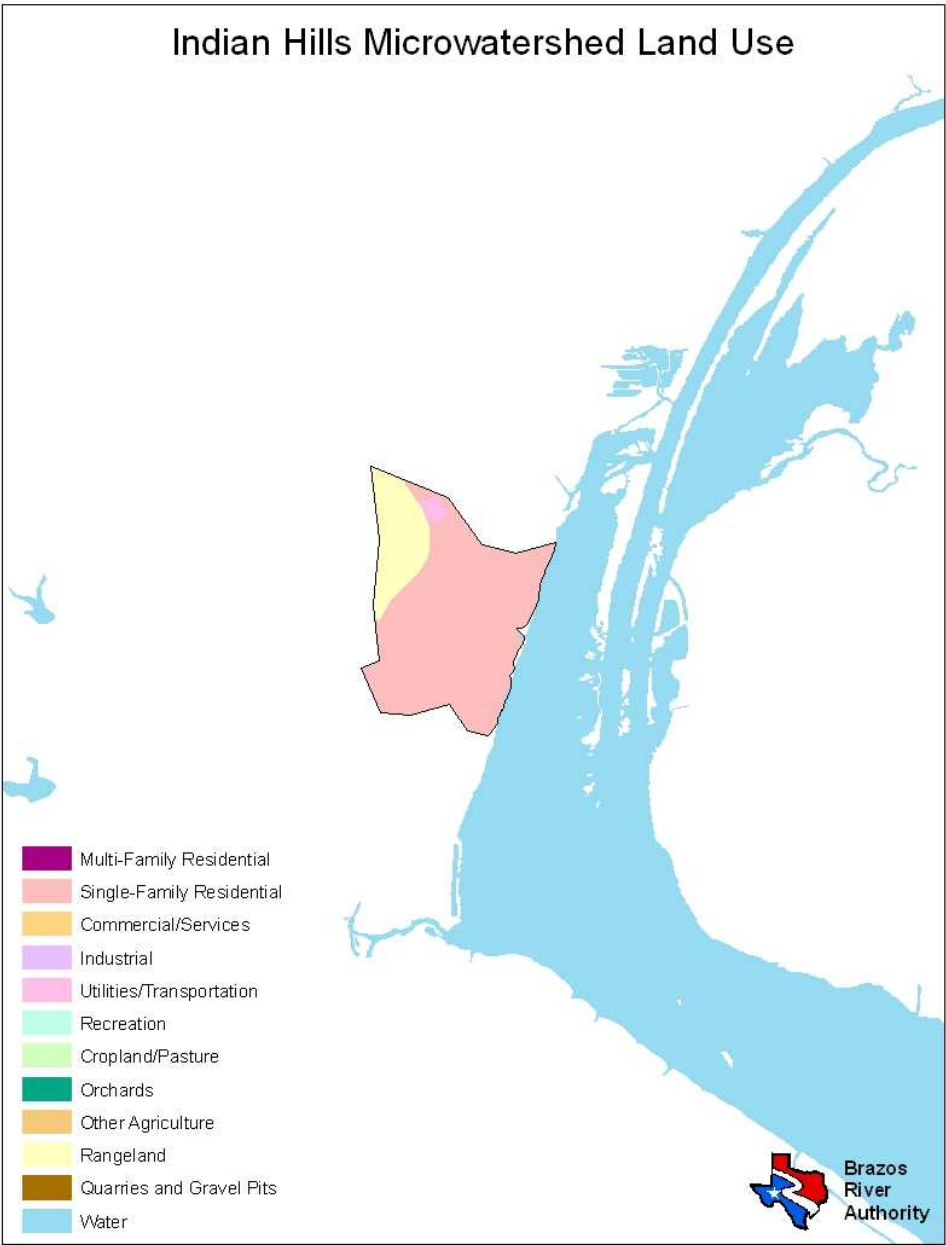
Land Use	Percent by Microwatershed
Single Family Residential	57%
Cropland/Pasture	17%
Rangeland	24 %
Water	2%



Land Use	Percent by Microwatershed
Single Family Residential	89%
Commercial/Services	<1%
Recreation	1
Rangeland	<1%
Water	1%

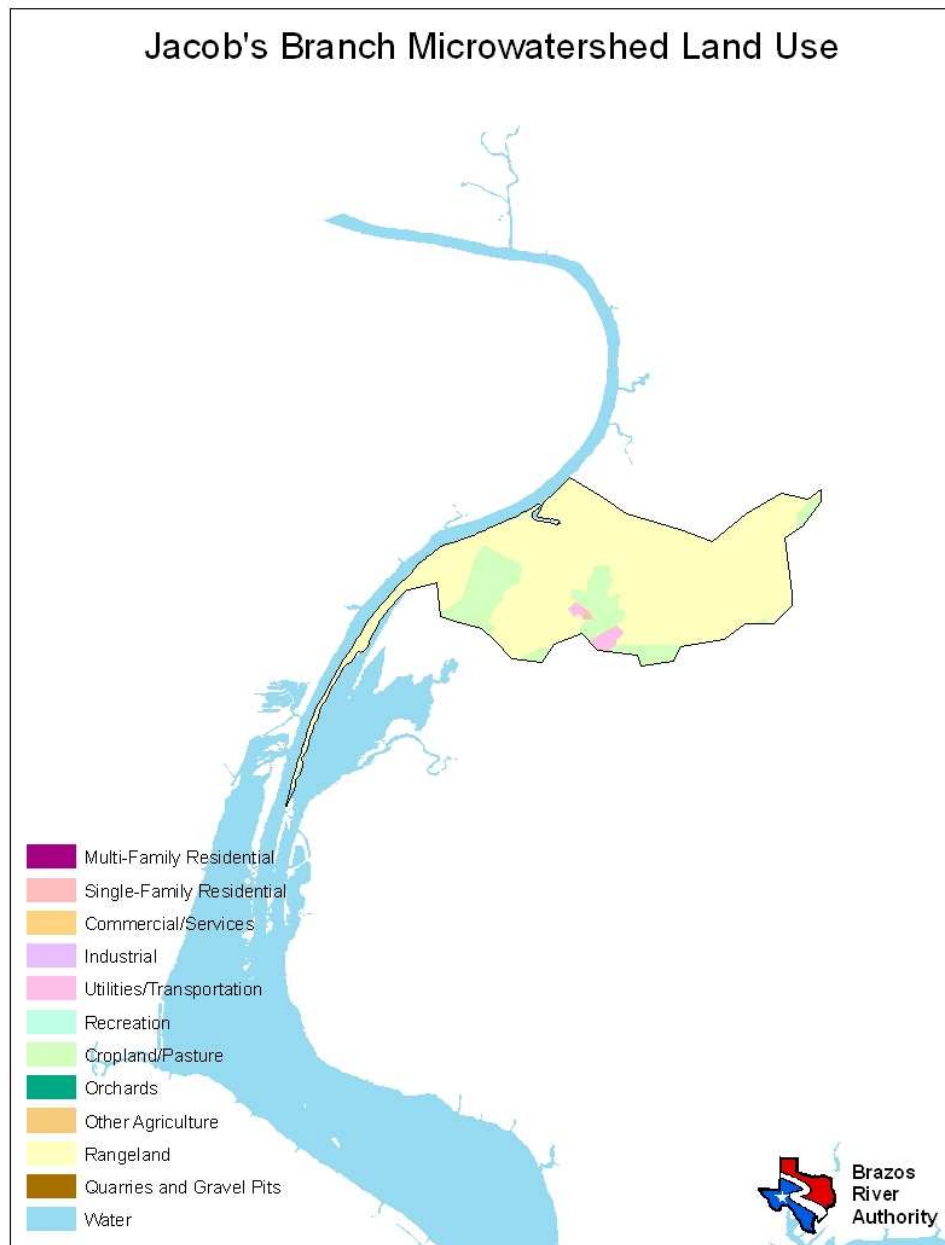


Land Use	Percent by Microwatershed
Single Family Residential	89%
Rangeland	9%
Water	1%

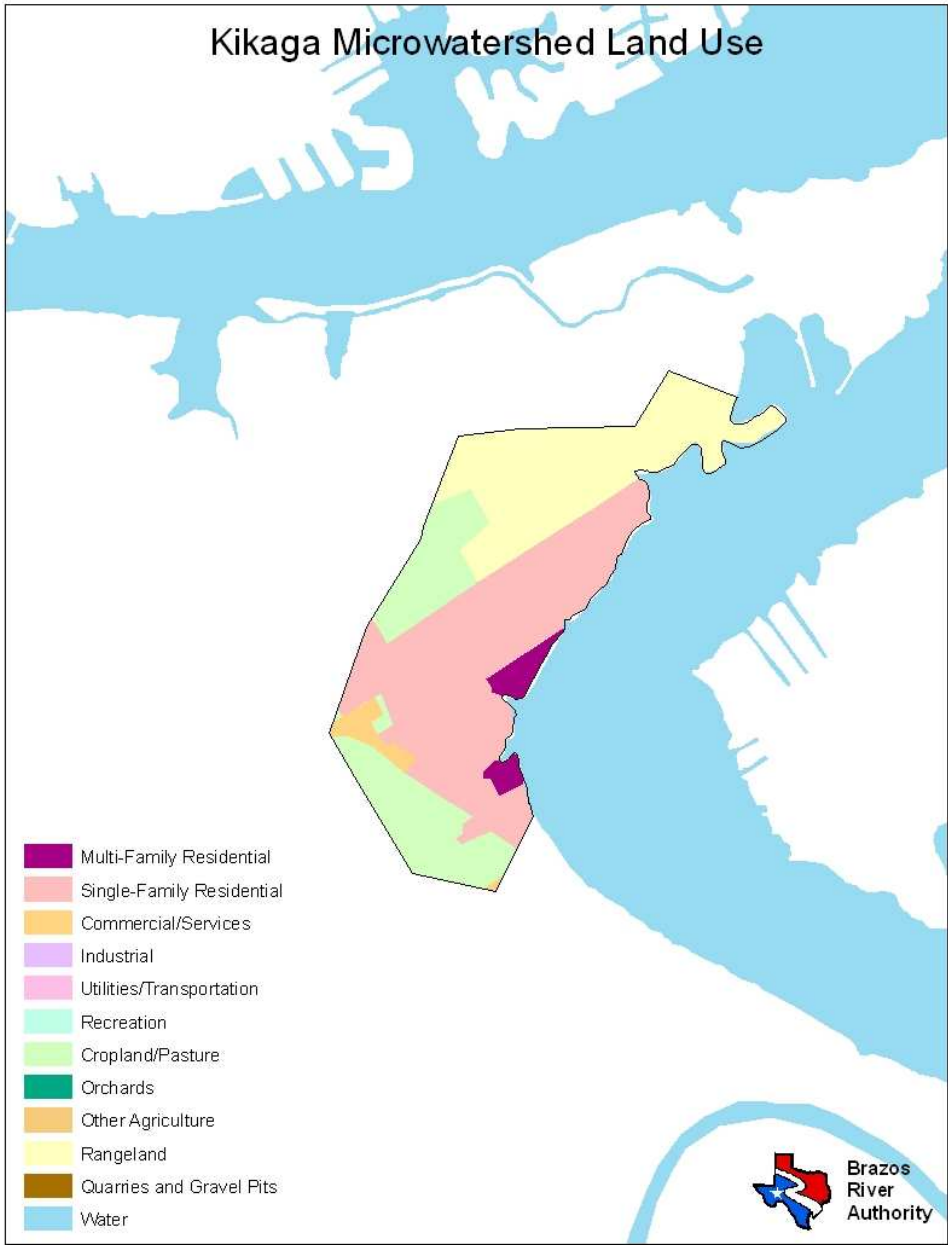


Land Use	Percent by Microwatershed
Single Family Residential	81%
Commercial/Services	2%
Rangeland	18
Water	<1%

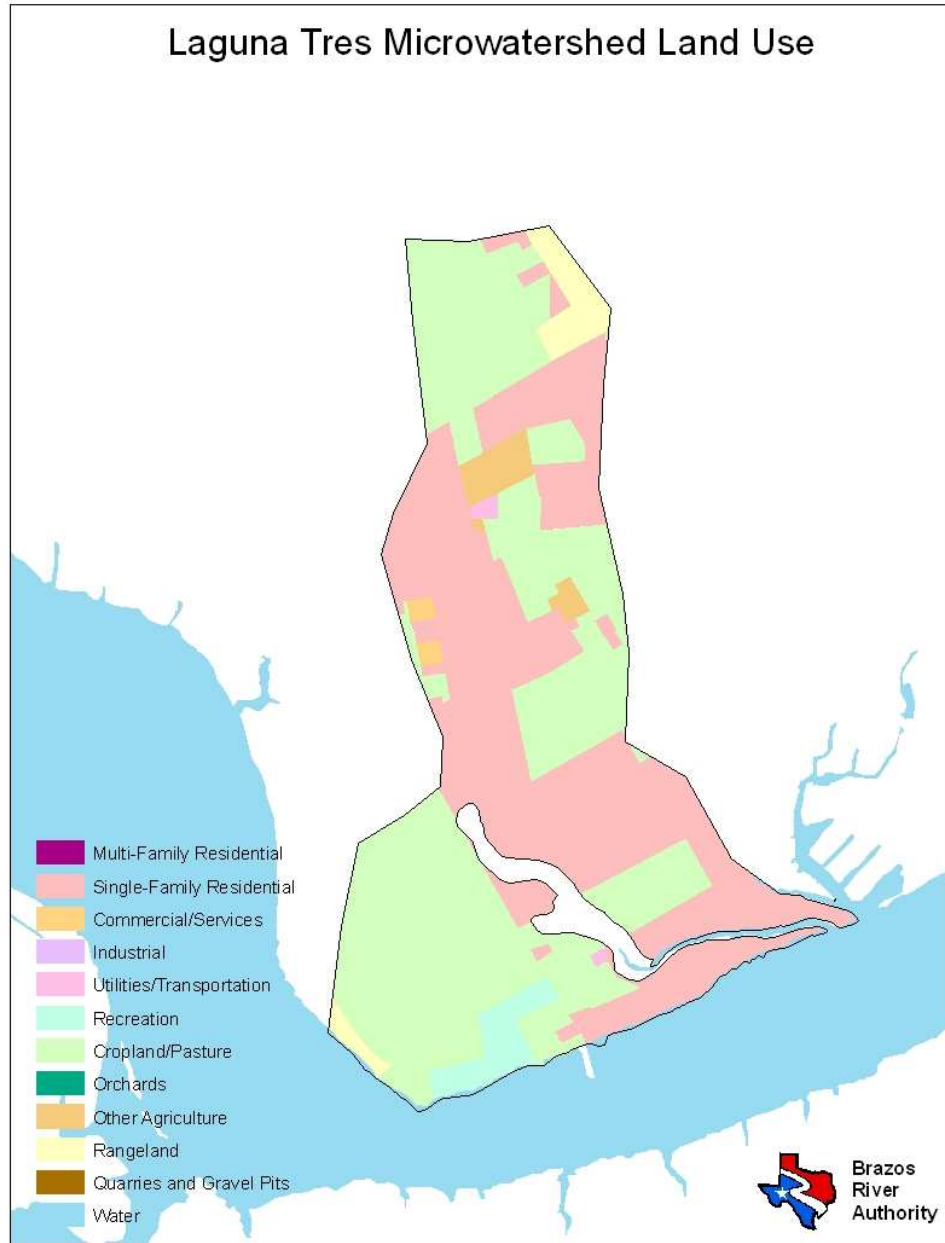




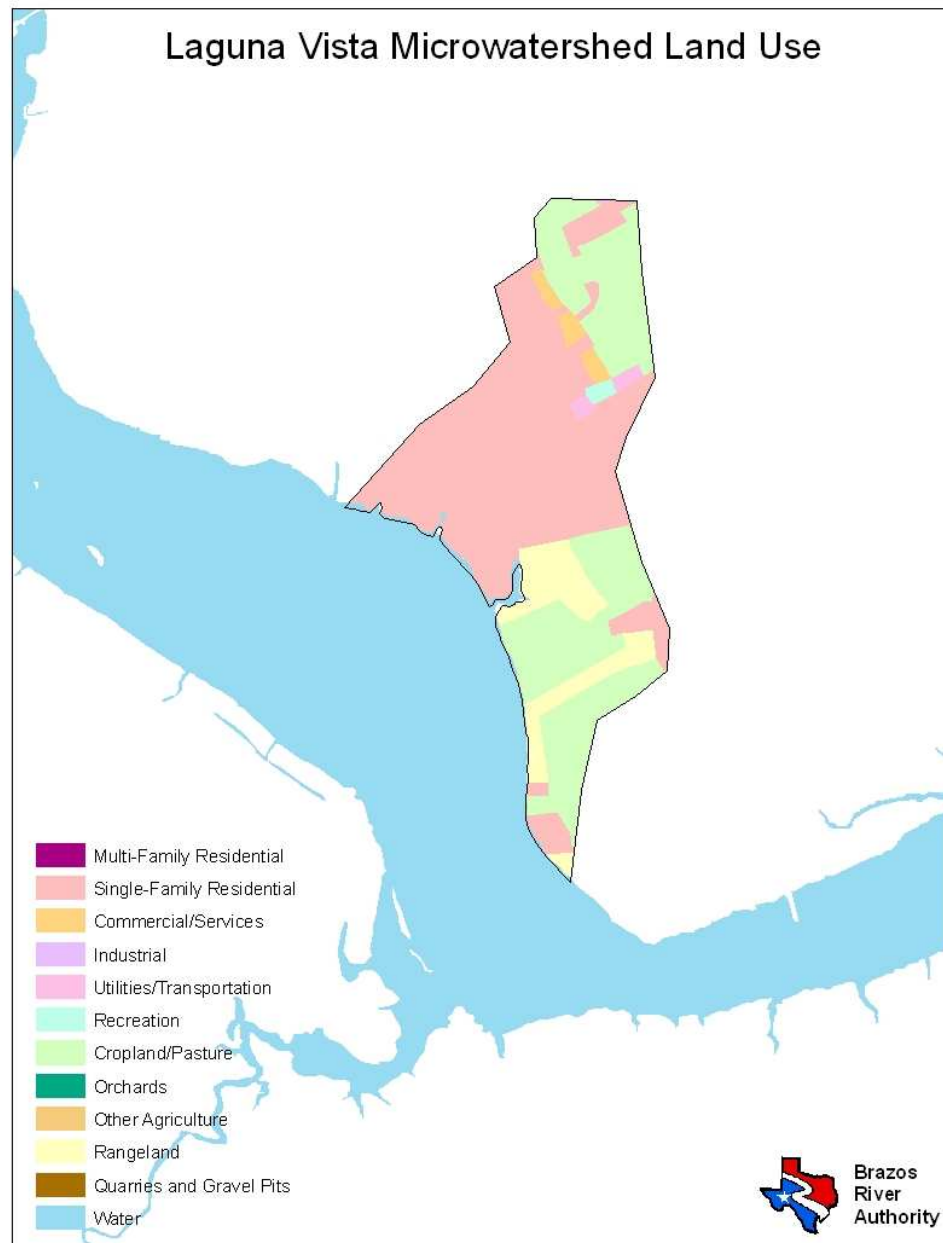
Land Use	Percent by Microwatershed
Single Family Residential	<1%
Industrial	<1%
Utilities/Transportation	1%
Cropland/Pasture	15%
Rangeland	82%
Water	<1%



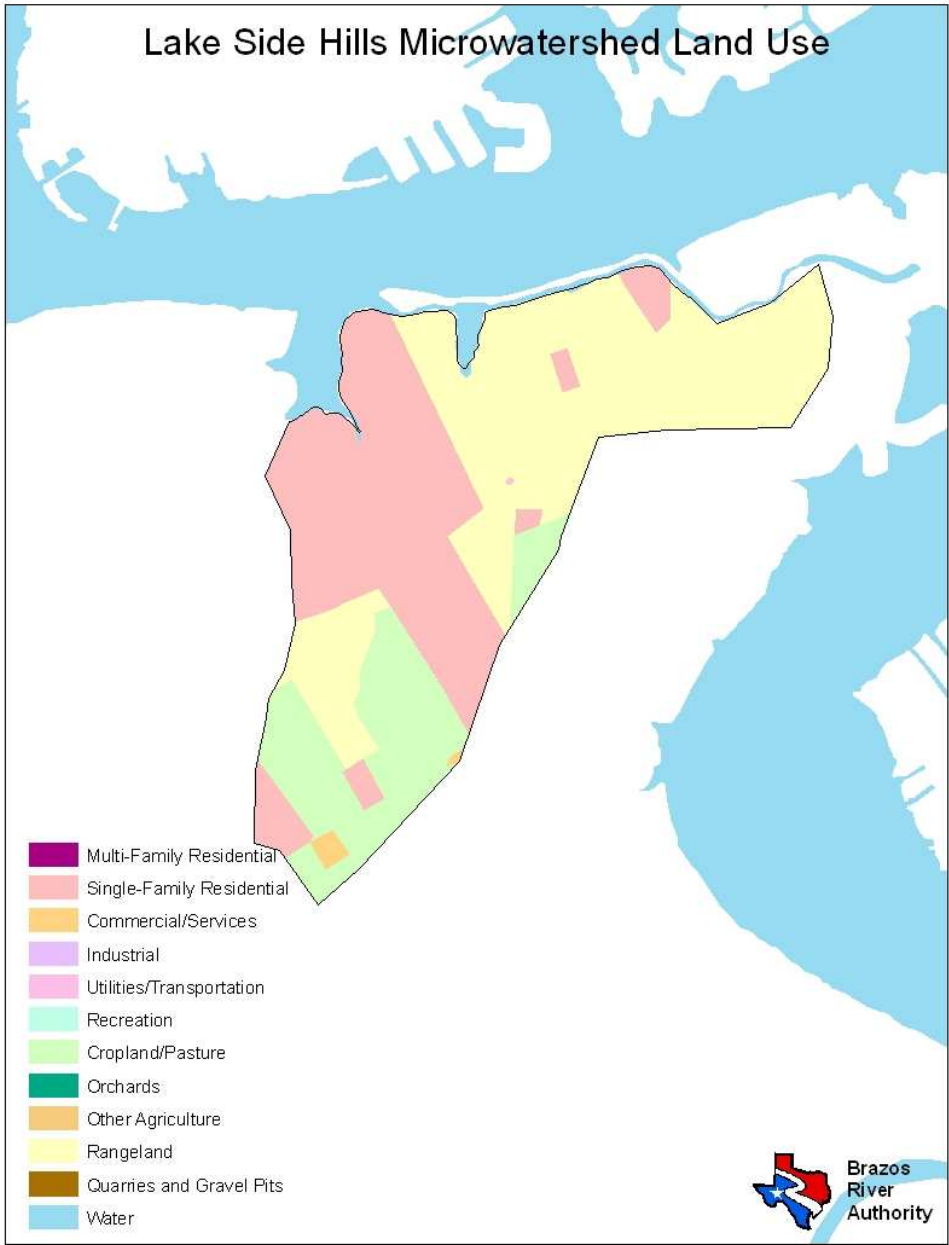
Land Use	Percent by Microwatershed
Multi-Family Residential	3%
Single Family Residential	43%
Commercial/Services	2%
Cropland/Pasture	22%
Rangeland	30%
Water	<1%



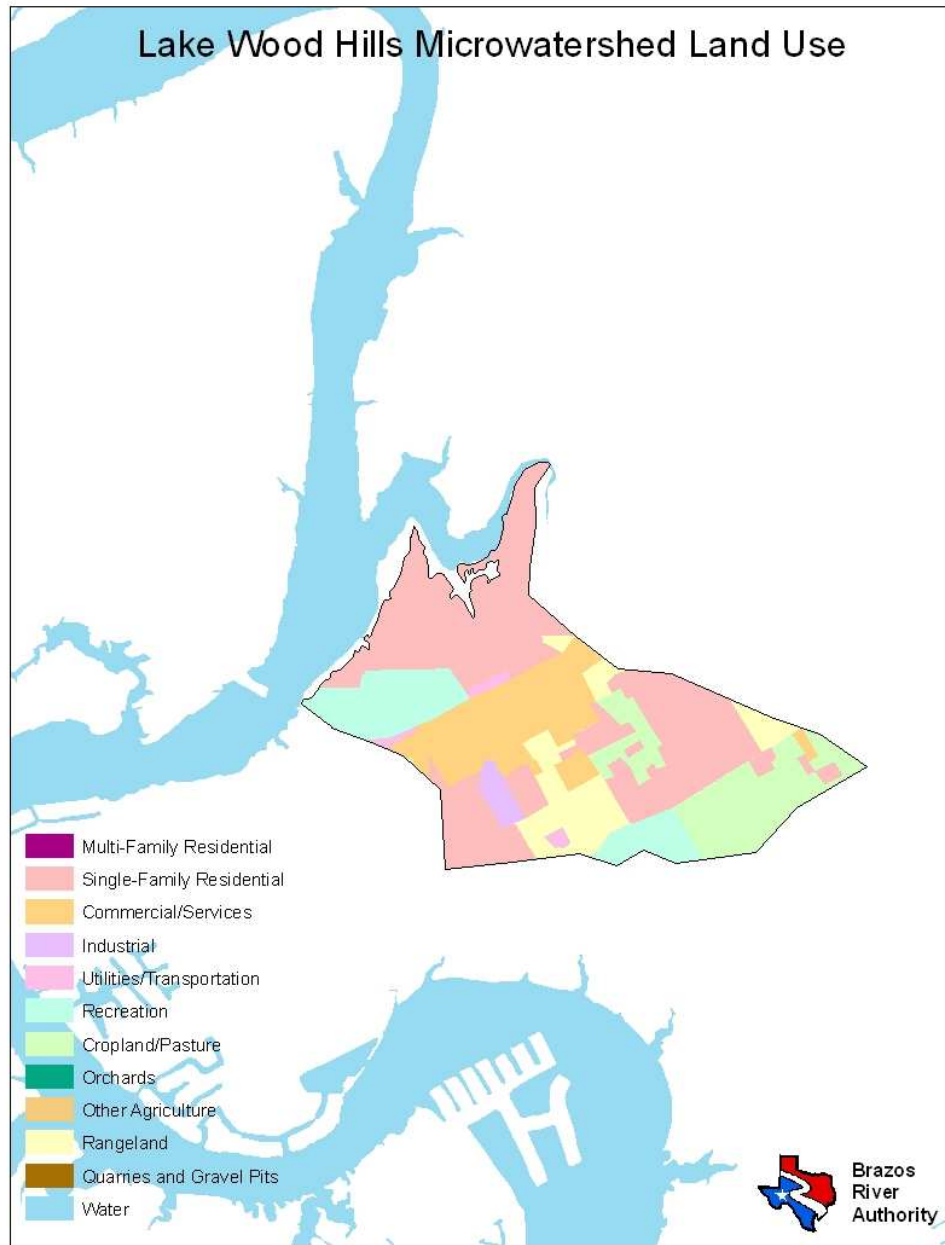
Land Use	Percent by Microwatershed
Single Family Residential	42%
Commercial/Services	<1%
Utilities/Transportation	<1%
Cropland/Pasture	48%
Other Agriculture	2%
Rangeland	3%
Water	<1%



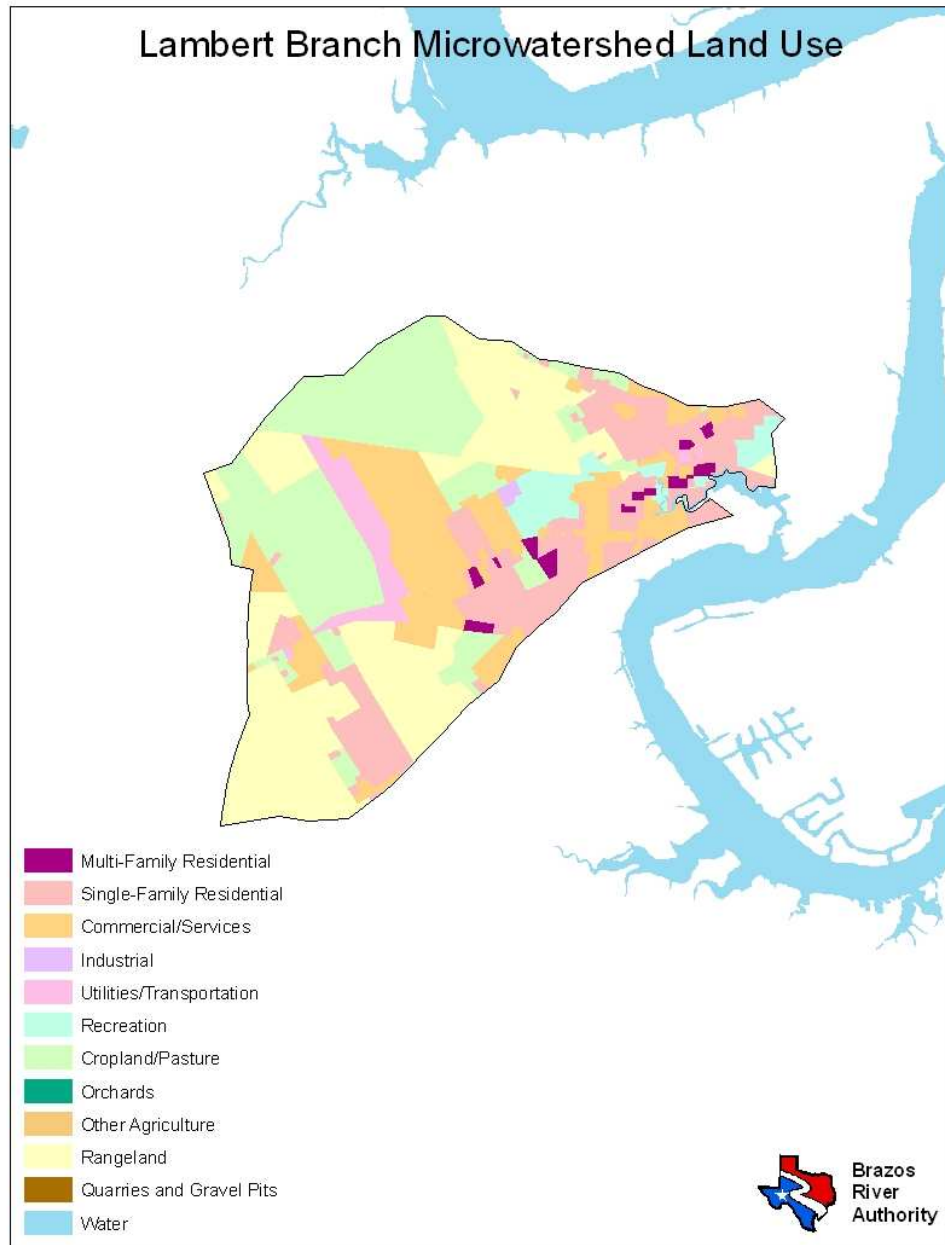
Land Use	Percent by Microwatershed
Single Family Residential	52%
Commercial/Services	2%
Utilities/Transportation	<1%
Recreation	<1%
Cropland/Pasture	34%
Rangeland	10%
Water	1%



Land Use	Percent by Microwatershed
Single Family Residential	35%
Commercial/Services	<1%
Cropland/Pasture	18%
Rangeland	46%
Water	<1%

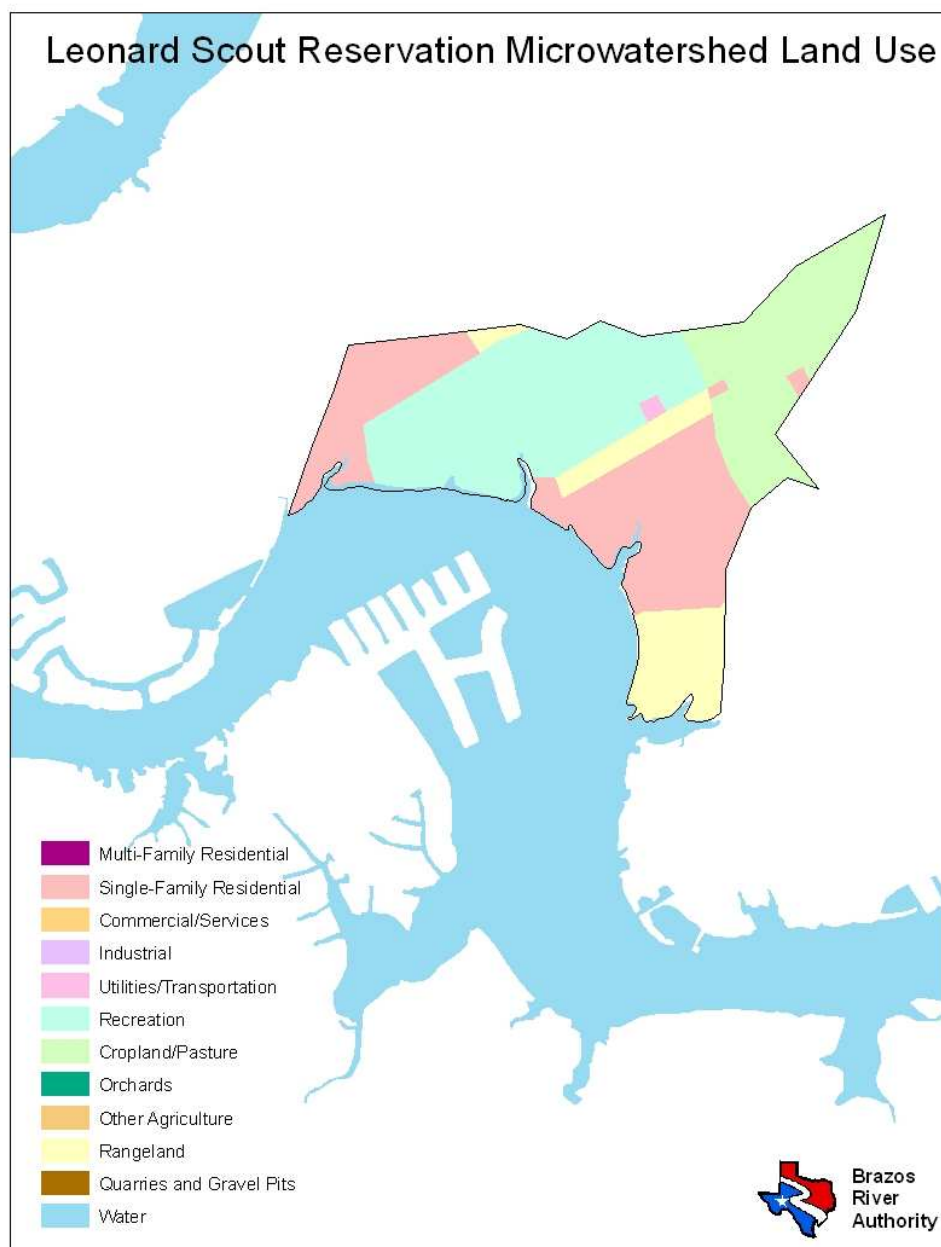


Land Use	Percent by Microwatershed
Single Family Residential	45%
Commercial/Services	16%
Industrial	2%
Utilities/Transportation	1%
Recreation	12%
Cropland/Pasture	14%
Rangeland	10%
Water	<1%



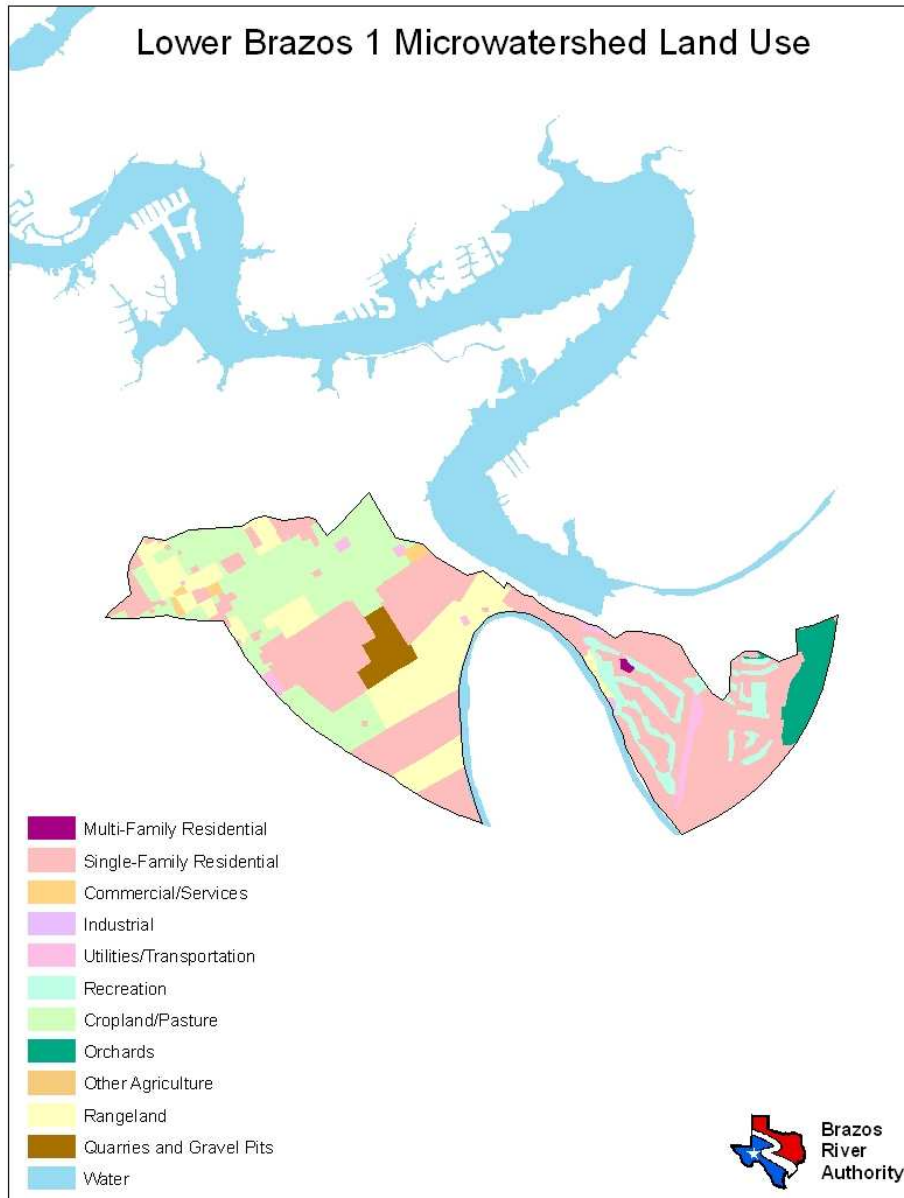
Land Use	Percent by Microwatershed
Multi-Family Residential	1%
Single Family Residential	18%
Commercial/Services	18%
Industrial	<1%
Utilities/Transportation	4%
Recreation	4%
Cropland/Pasture	26%
Rangeland	29%
Water	<1%



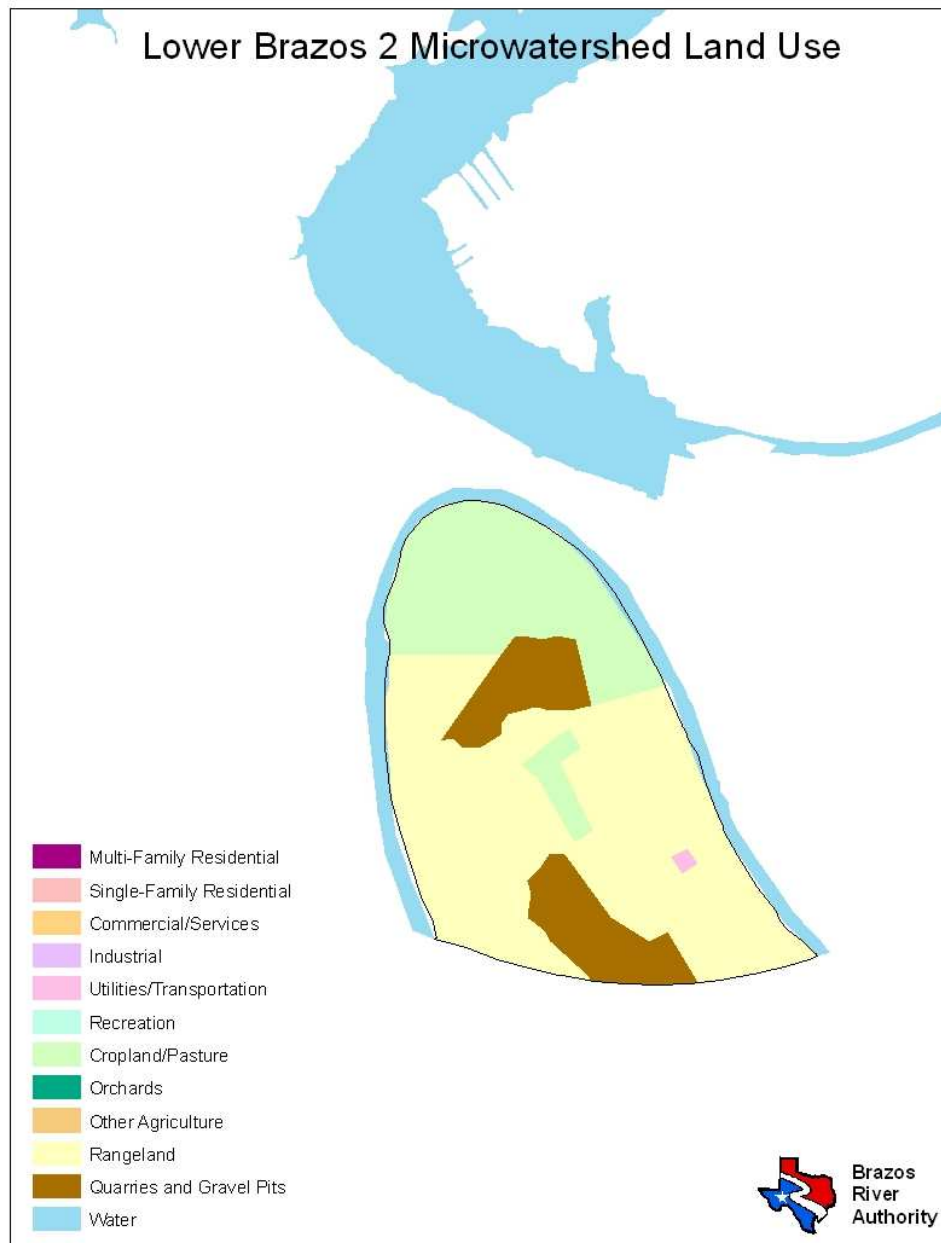


Land Use	Percent by Microwatershed
Single Family Residential	32%
Utilities/Transportation	<1%
Recreation	33%
Cropland/Pasture	20%
Rangeland	13%
Water	1%

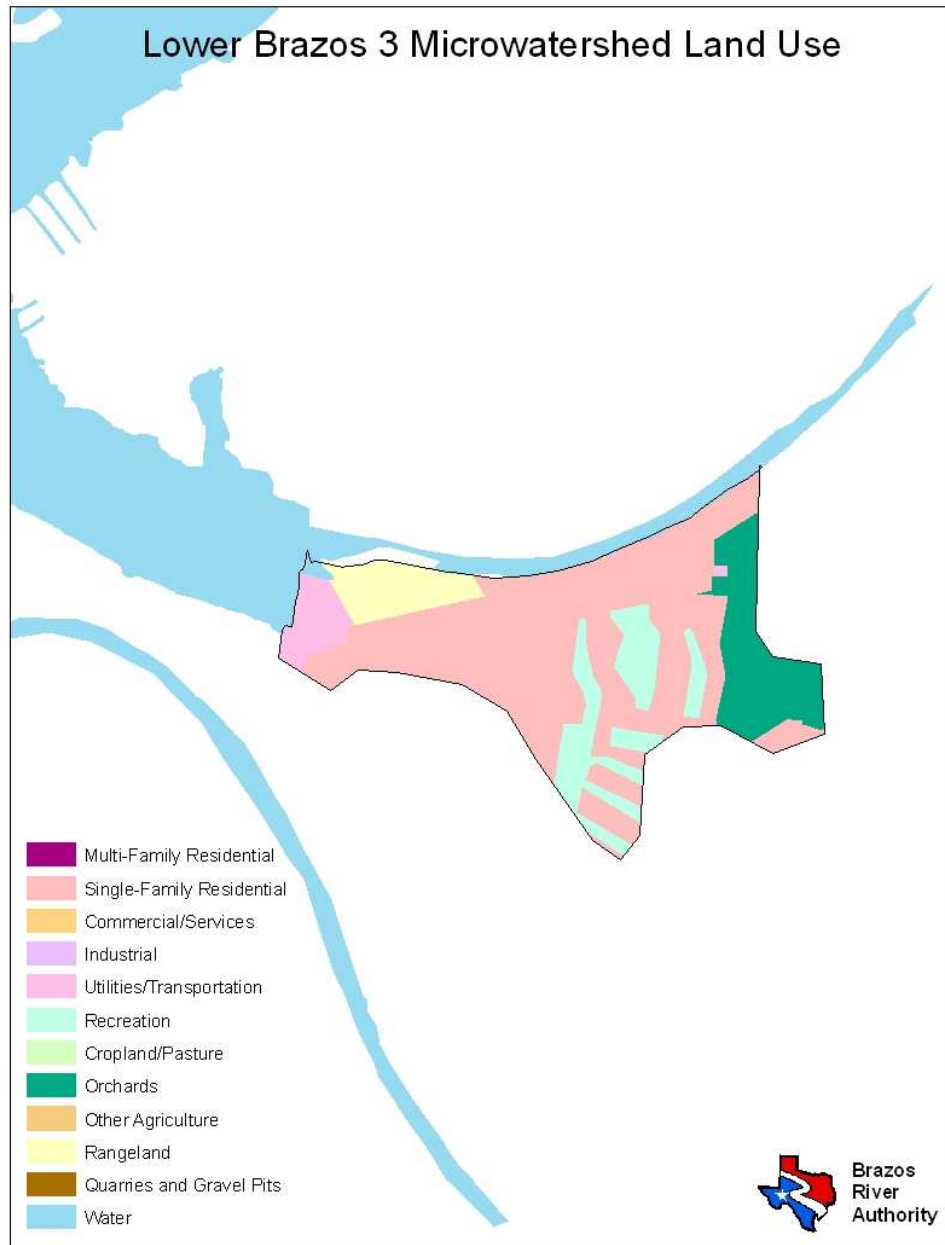




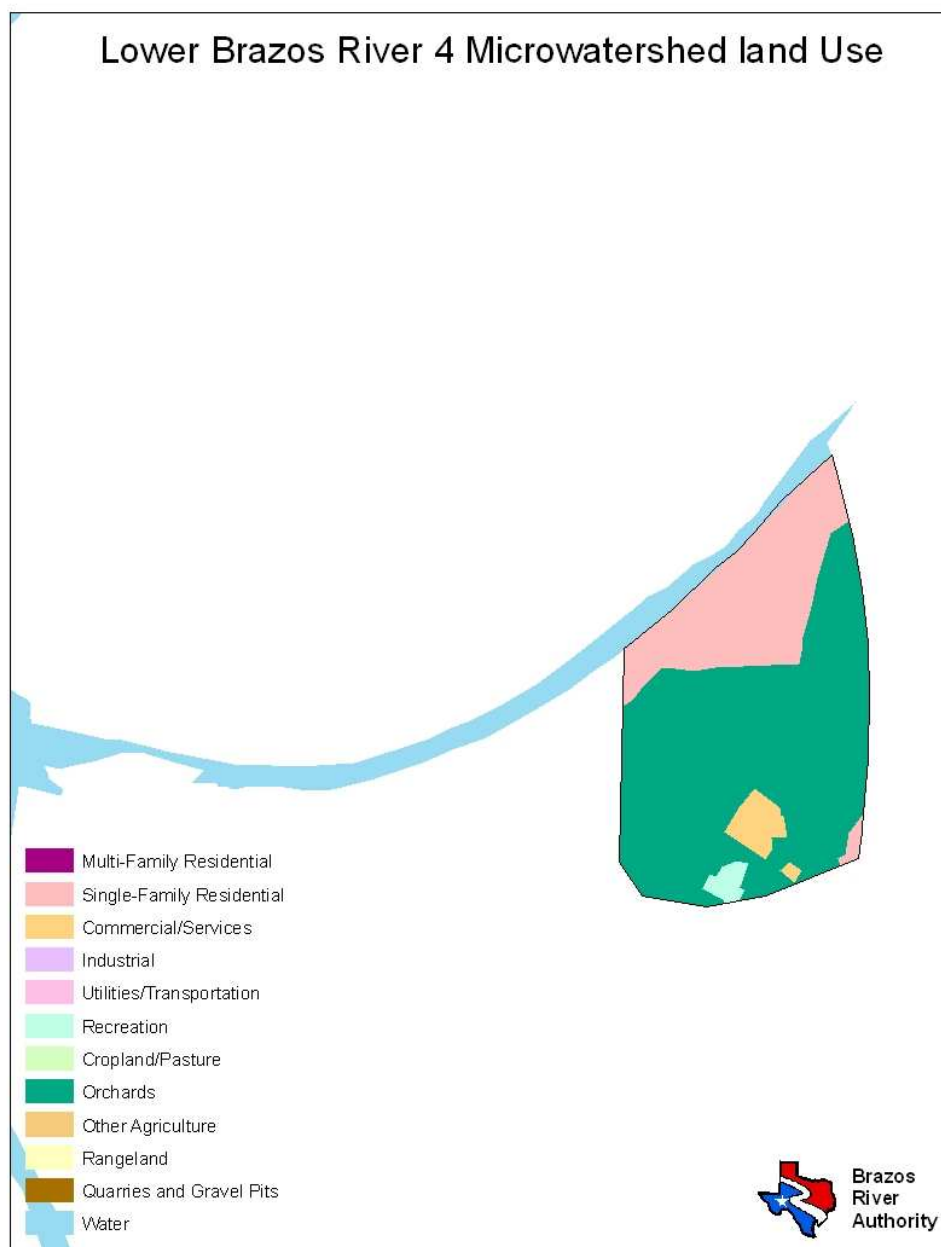
Land Use	Percent by Microwatershed
Multi-Family Residential	<1%
Single Family Residential	46%
Commercial/Services	<1%
Utilities/Transportation	2%
Recreation	6%
Cropland/Pasture	22%
Orchard	4%
Rangeland	16%
Quarries and Gravel Pits	3%
Water	<1%



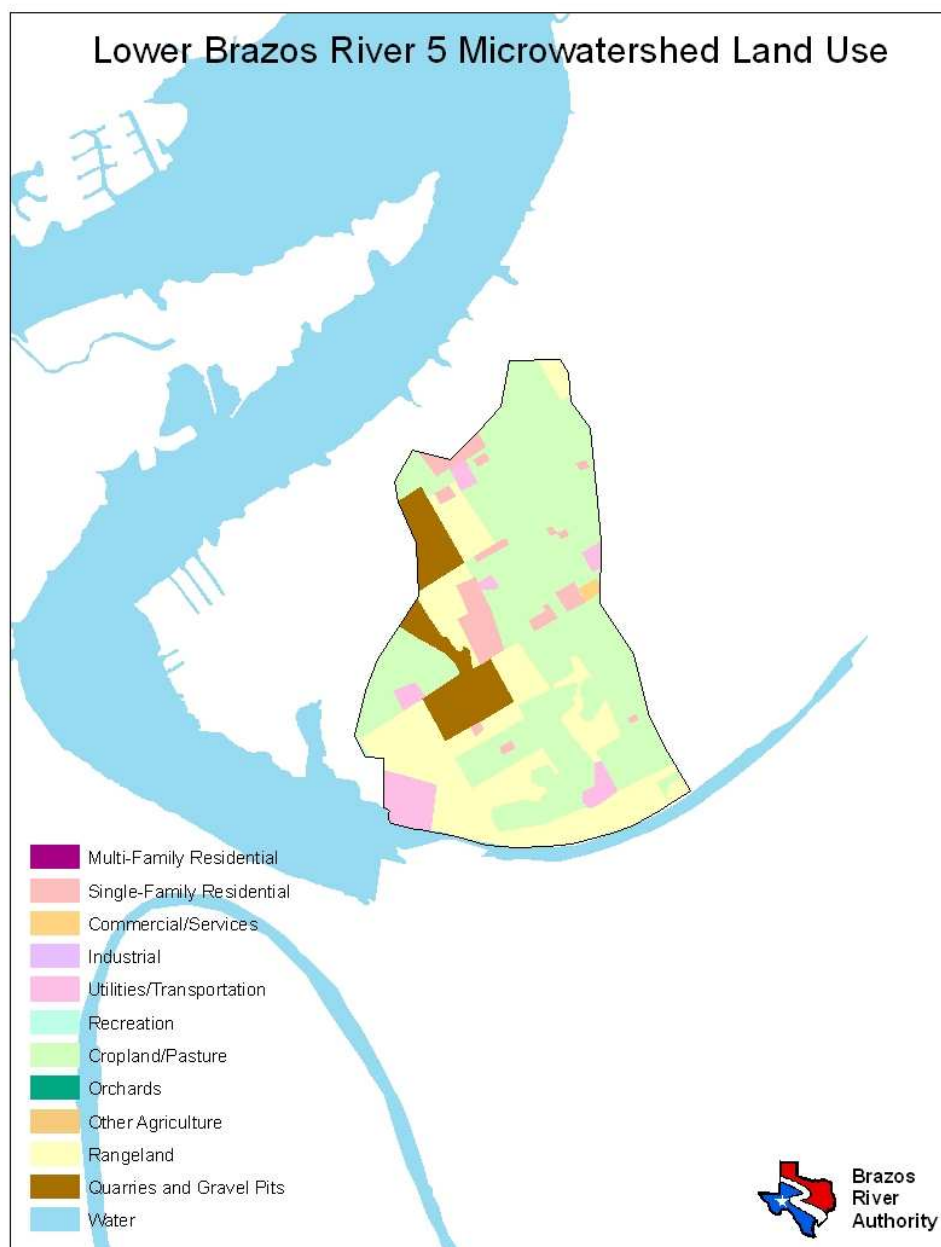
Land Use	Percent by Microwatershed
Utilities/Transportation	<1%
Cropland/Pasture	26%
Rangeland	58%
Quarries and Gravel Pits	14%
Water	<1%



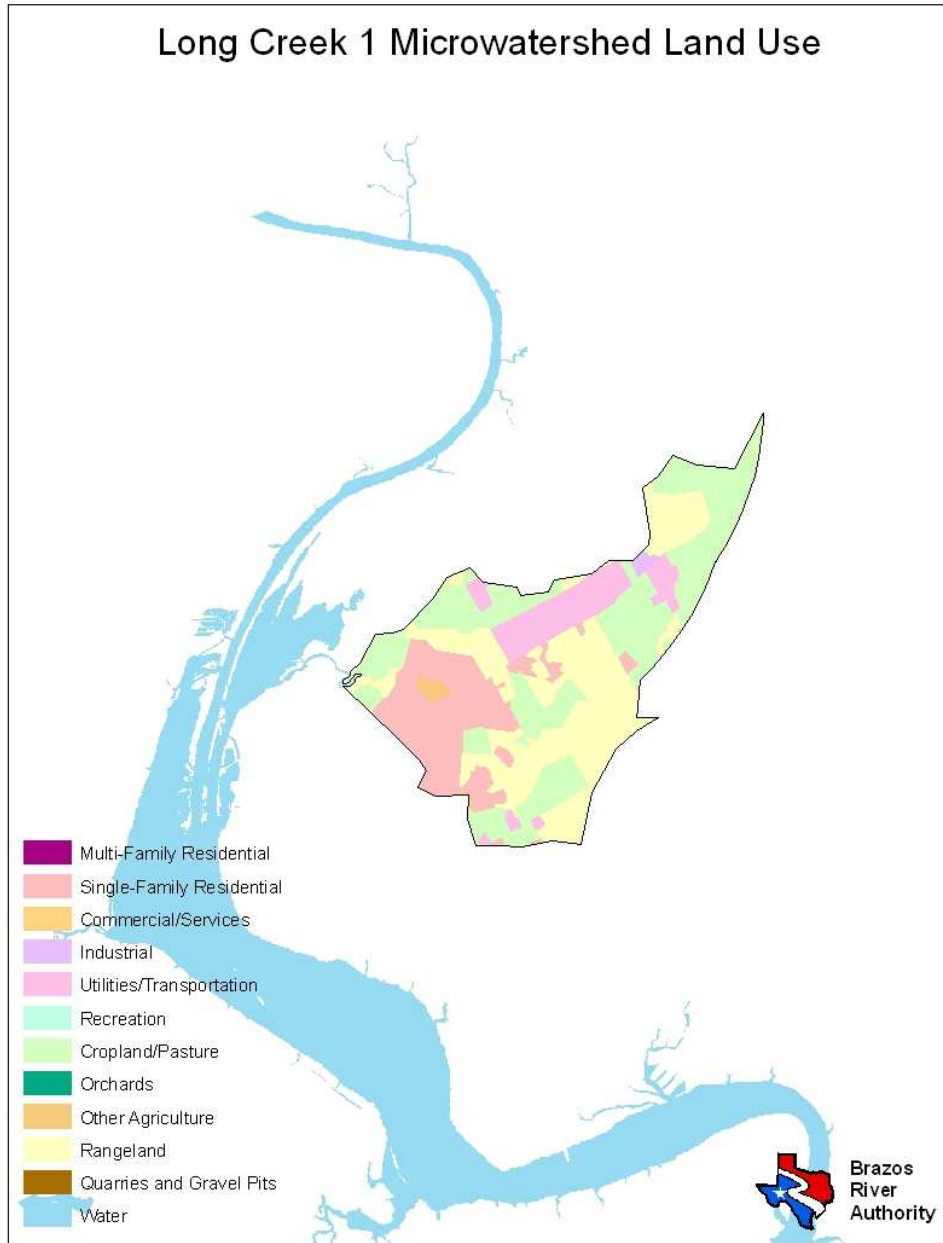
Land Use	Percent by Microwatershed
Single Family Residential	60%
Utilities/Transportation	5%
Recreation	13%
Orchard	14%
Rangeland	7%
Water	<1%



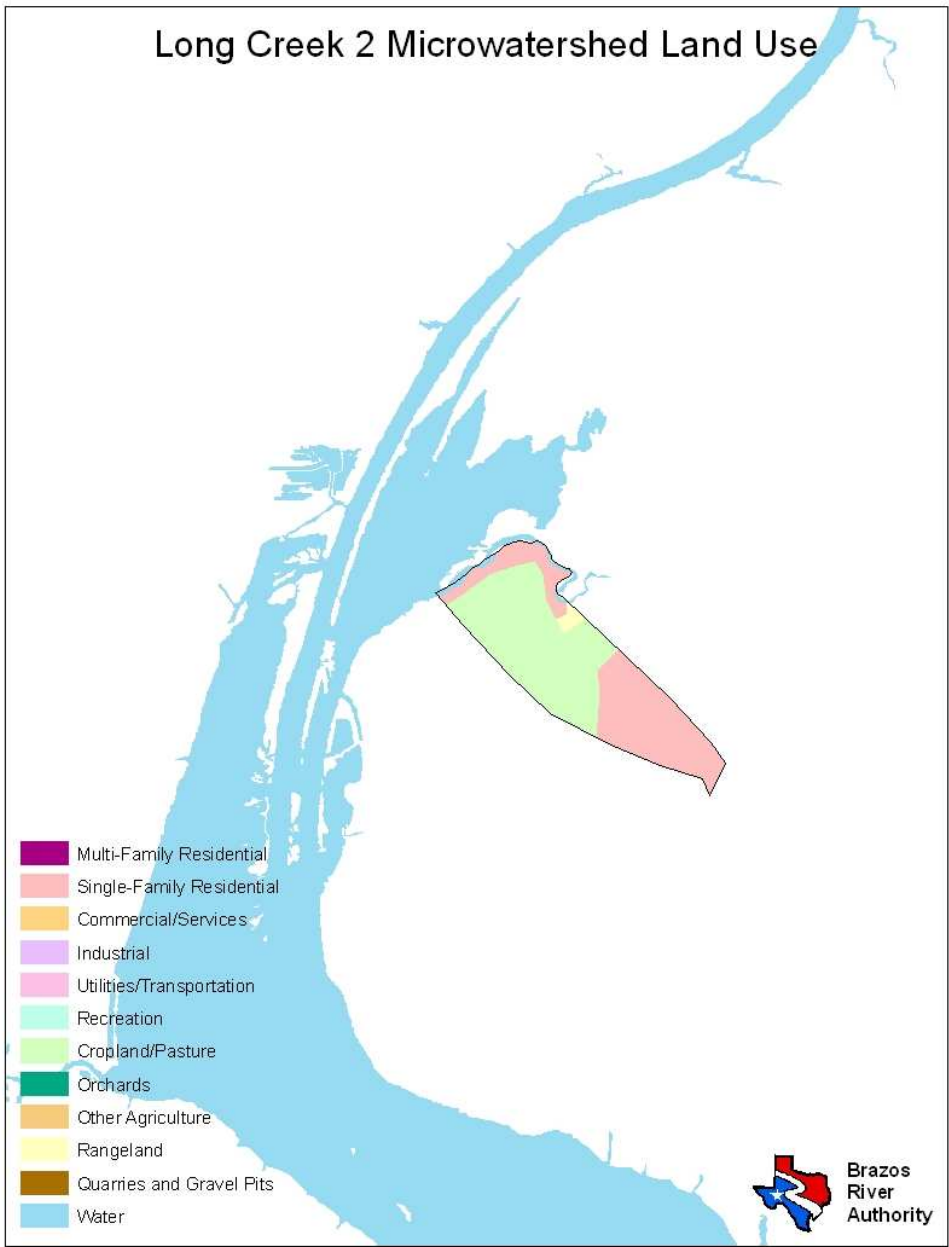
Land Use	Percent by Microwatershed
Single Family Residential	27%
Commercial/Services	3%
Recreation	1%
Orchard	68%
Water	<1%



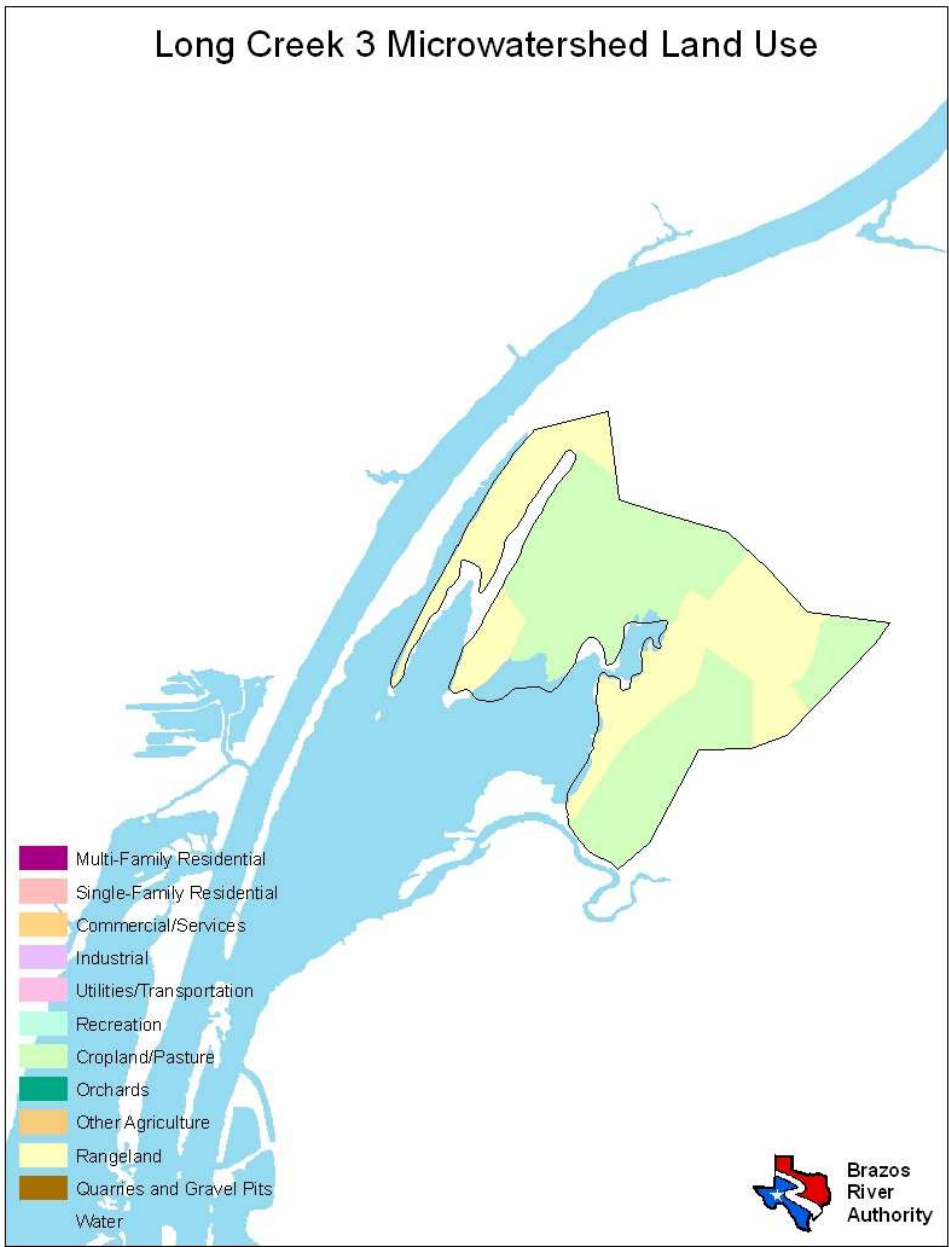
Land Use	Percent by Microwatershed
Single Family Residential	5%
Commercial/Services	<1%
Utilities/Transportation	5%
Recreation	<1%
Cropland/Pasture	53%
Rangeland	28%
Quarries and Gravel Pits	9%
Water	<1%



Land Use	Percent by Microwatershed
Single Family Residential	19%
Commercial/Services	<1%
Industrial	<1%
Utilities/Transportation	10%
Cropland/Pasture	36%
Other Agriculture	<1%
Rangeland	33%
Water	<1%

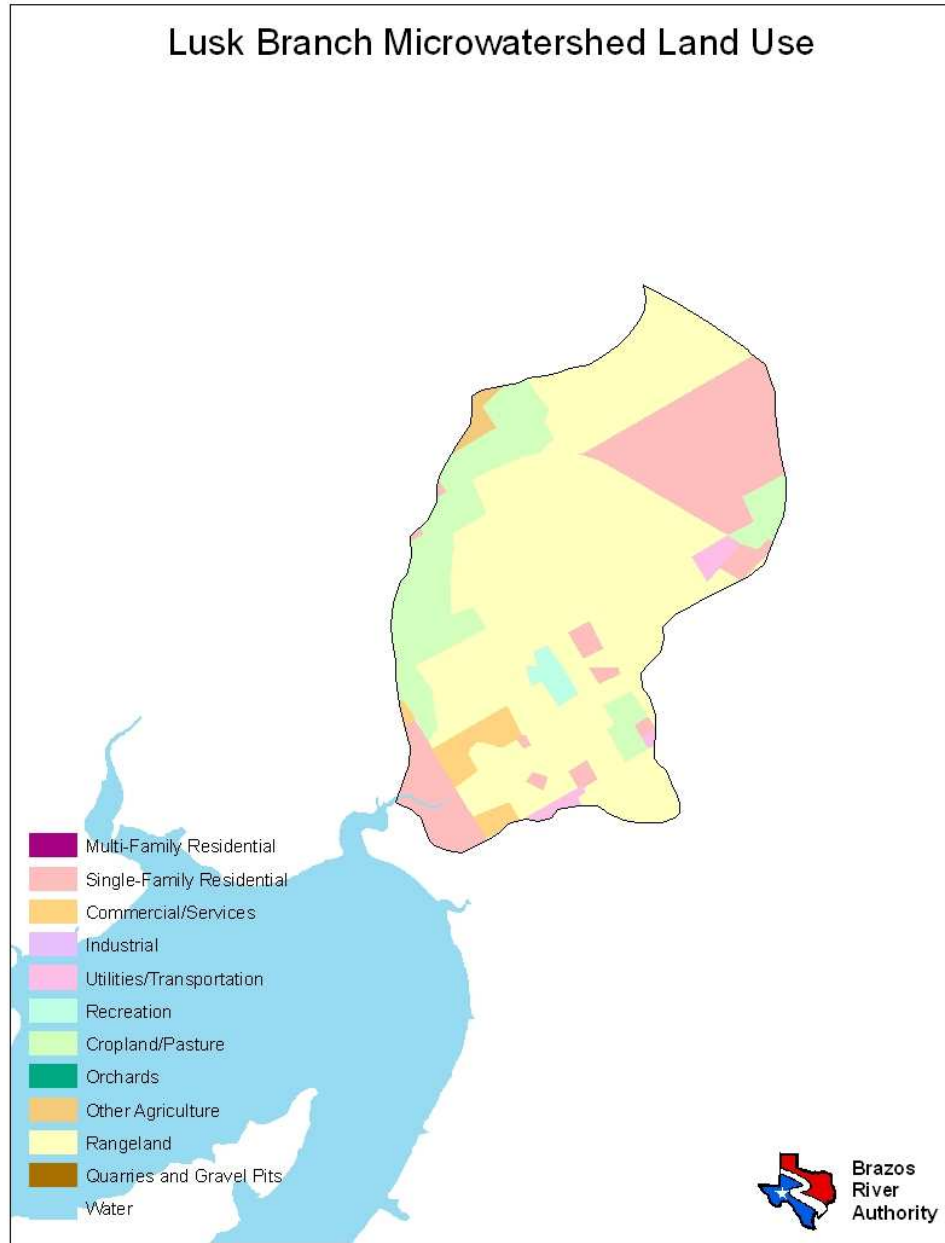


Land Use	Percent by Microwatershed
Single Family Residential	44%
Cropland/Pasture	53%
Rangeland	2%
Water	1%

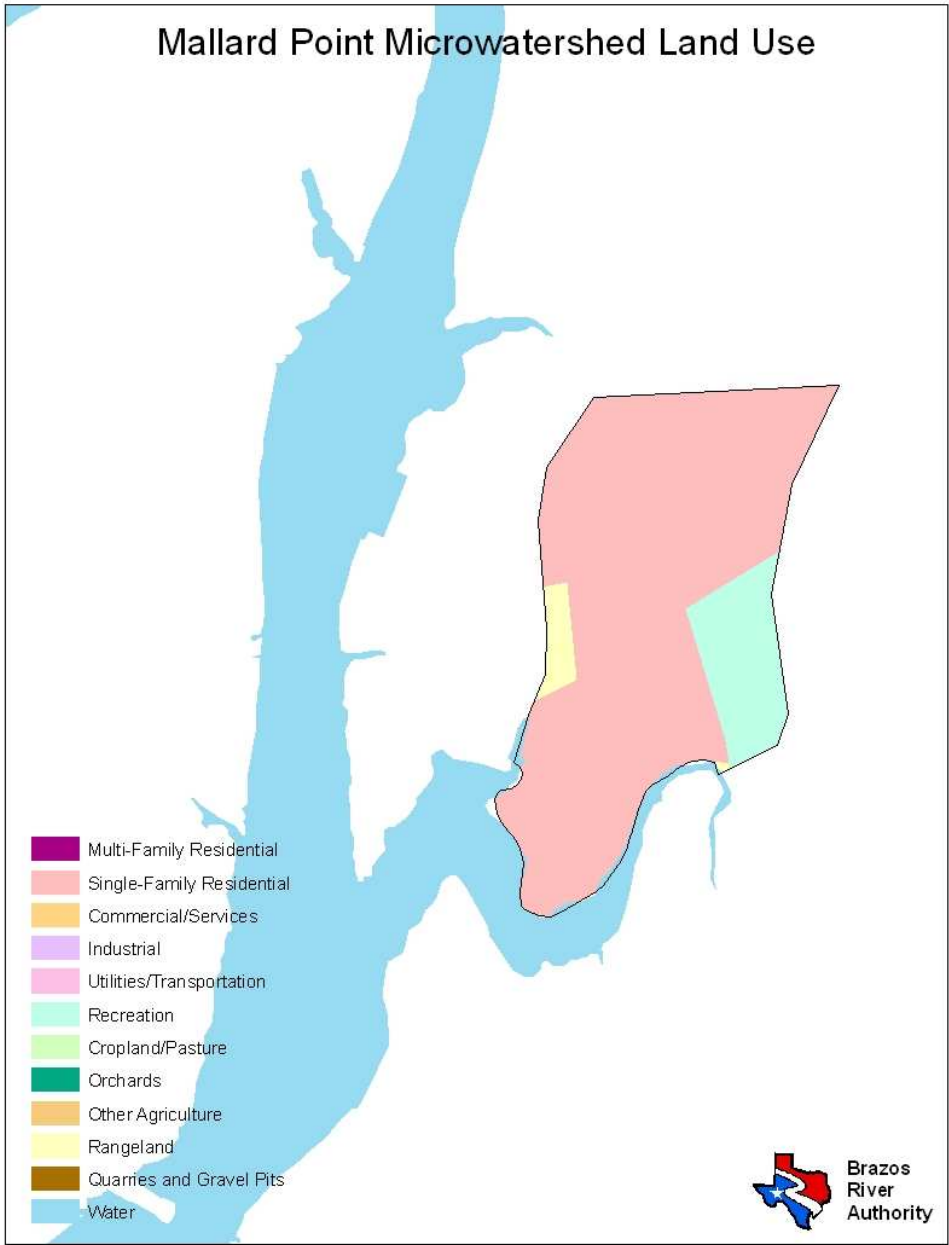


Land Use	Percent by Microwatershed
Cropland/Pasture	55%
Rangeland	40%
Water	4%

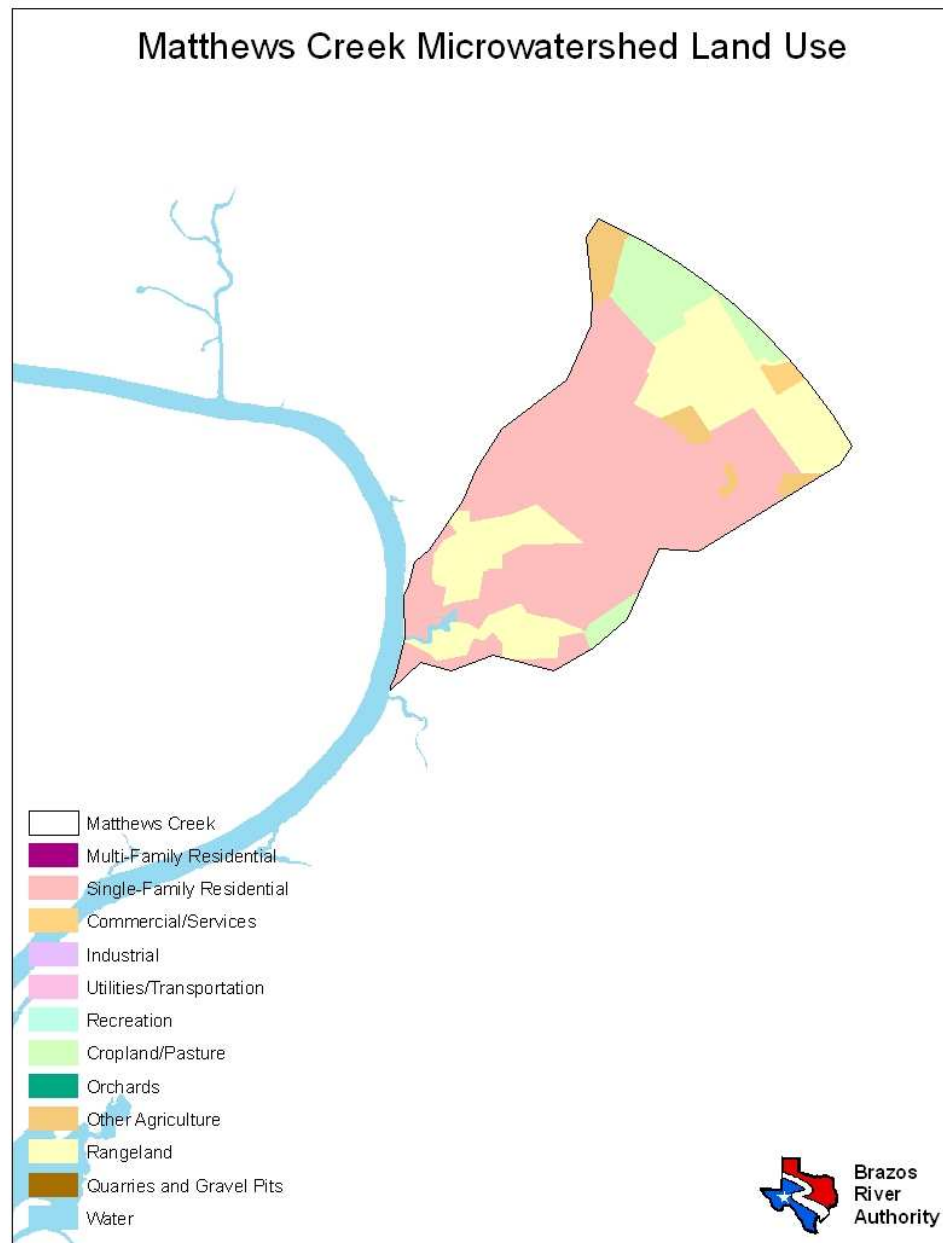




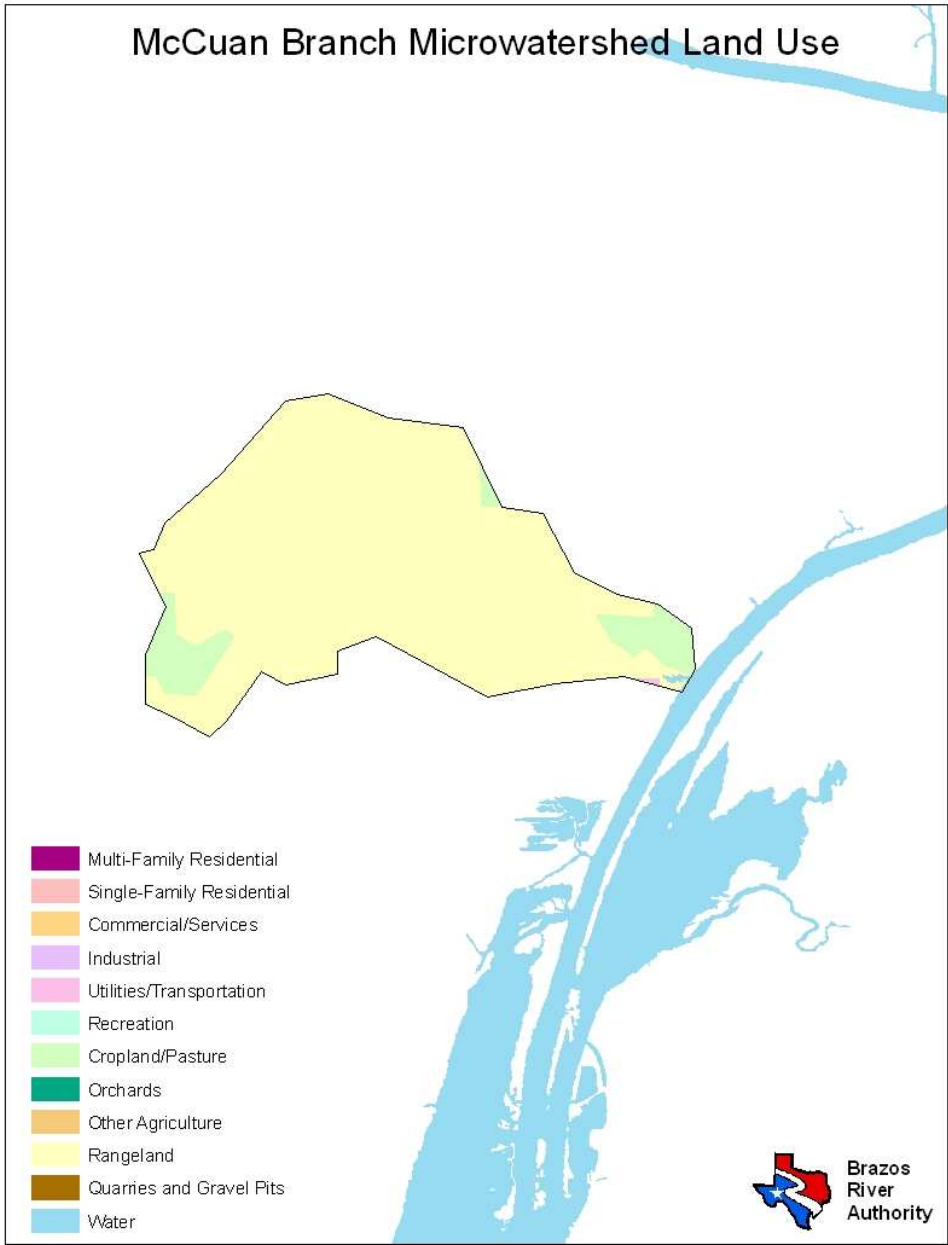
Land Use	Percent by Microwatershed
Single Family Residential	19%
Commercial/Services	3%
Utilities/Transportation	1%
Recreation	1%
Cropland/Pasture	15%
Rangeland	60%
Water	<1%



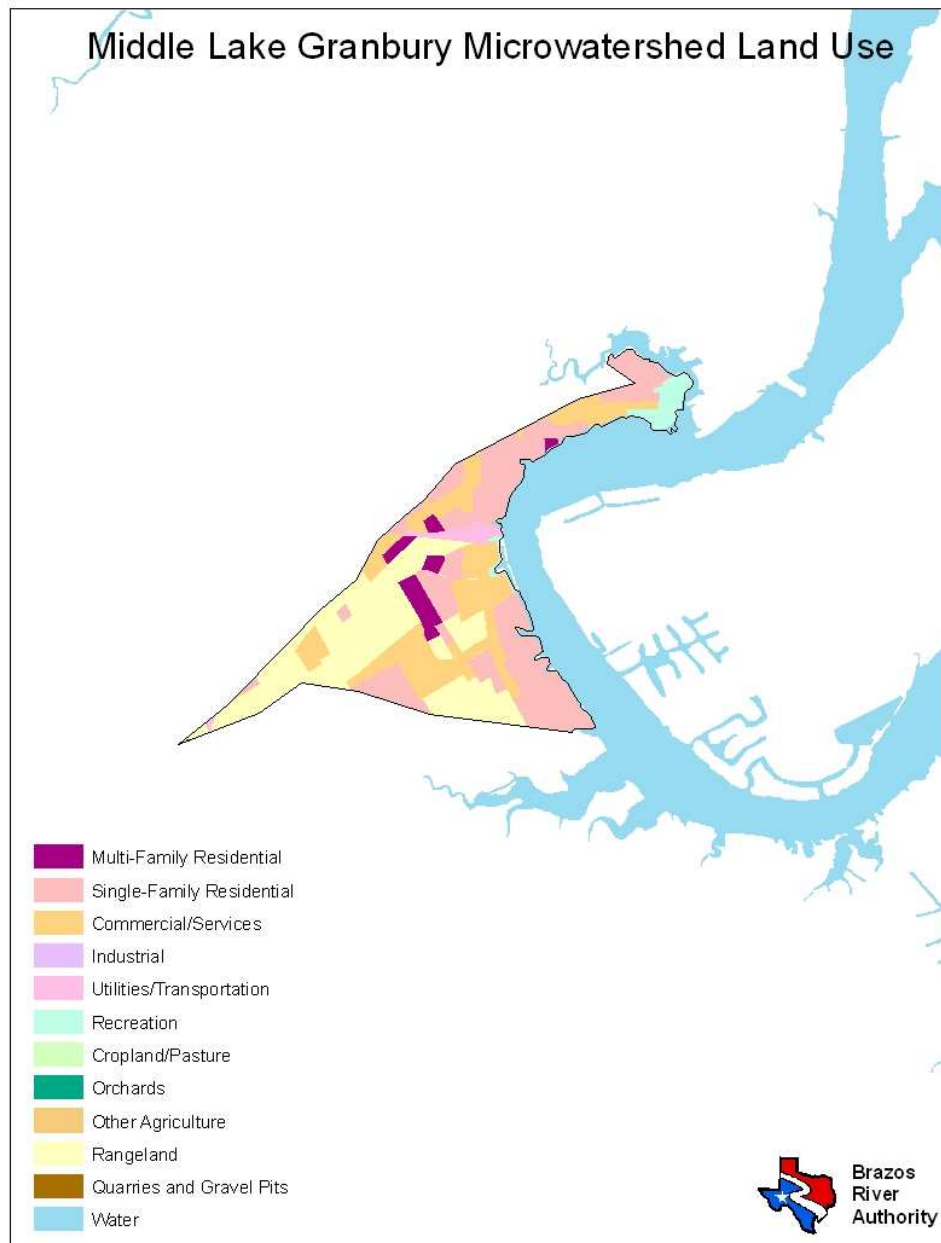
Land Use	Percent by Microwatershed
Single Family Residential	84%
Recreation	12%
Rangeland	3%
Water	<1%



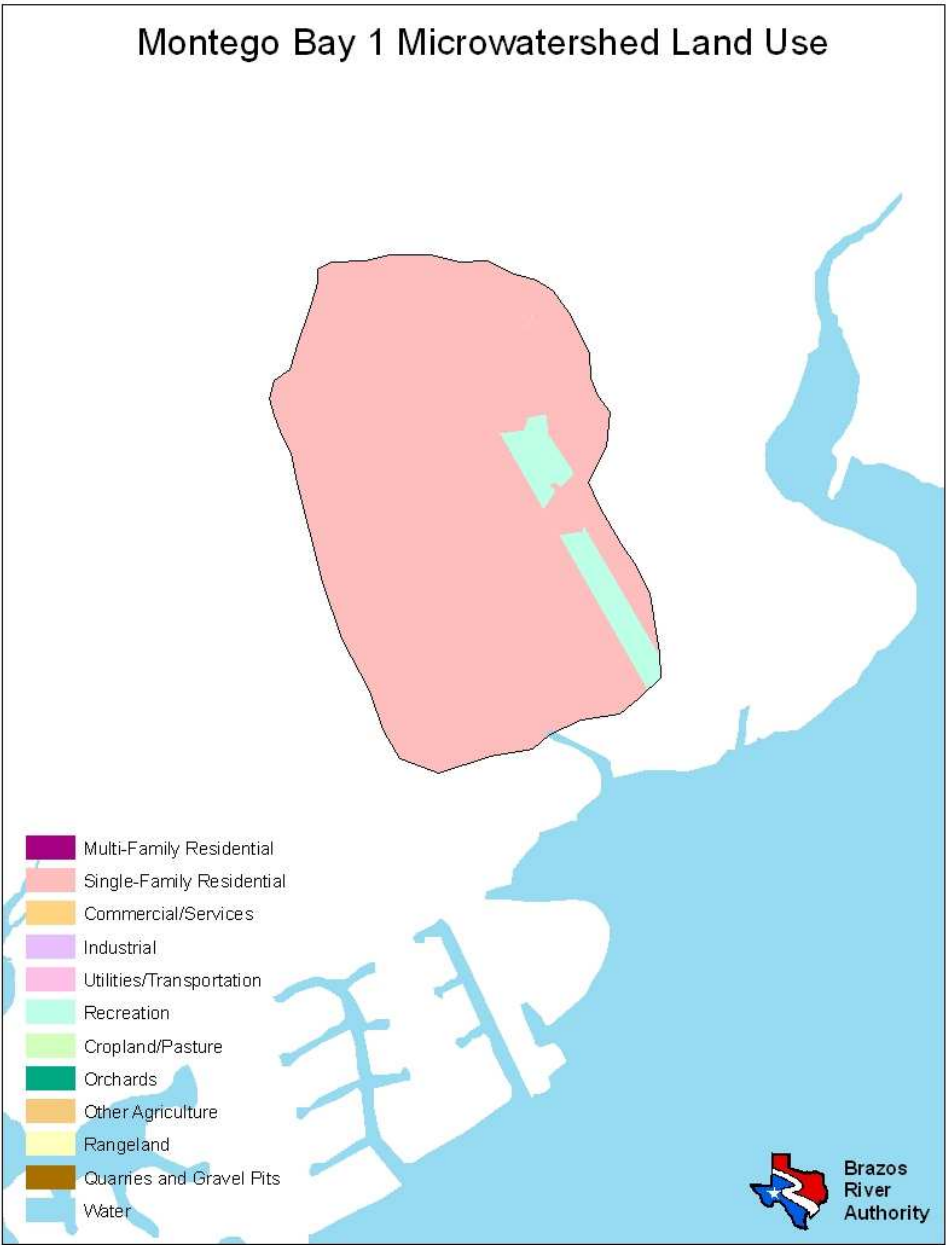
Land Use	Percent by Microwatershed
Single Family Residential	58%
Commercial/Services	<1%
Cropland/Pasture	9%
Other Agriculture	4%
Rangeland	28%
Water	<1%



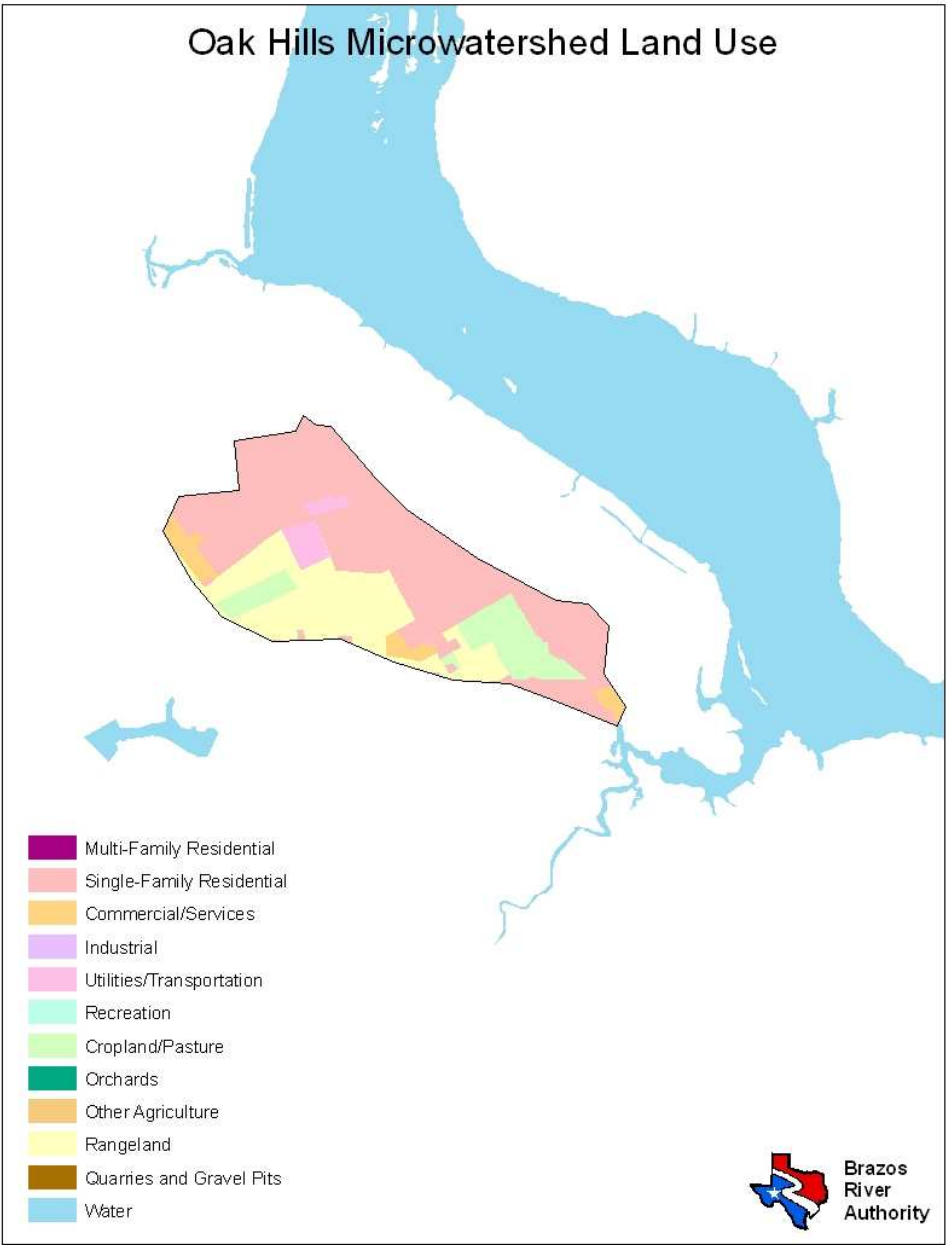
Land Use	Percent by Microwatershed
Utilities/Transportation	<1%%
Cropland/Pasture	8%
Rangeland	92%
Water	<1%



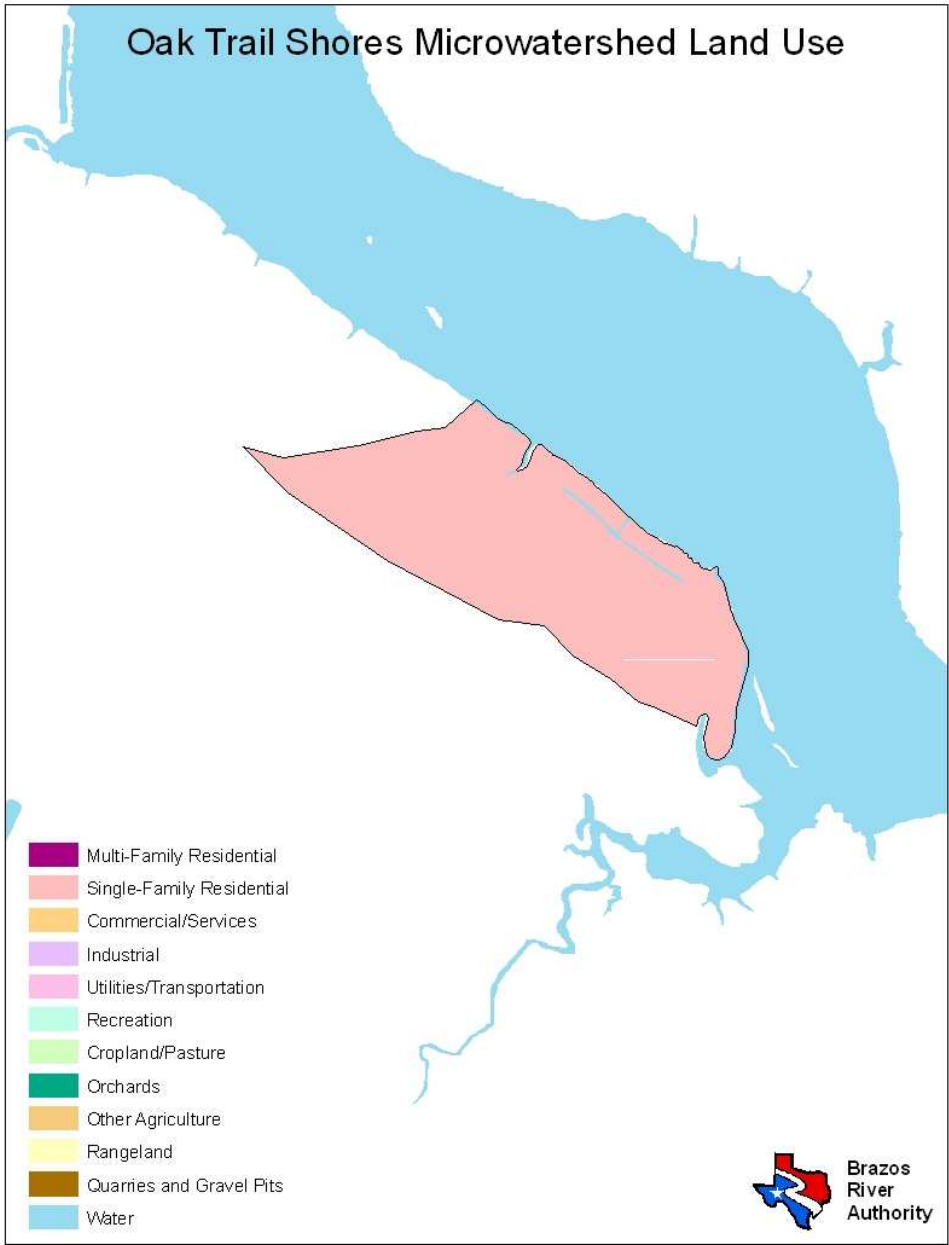
Land Use	Percent by Microwatershed
Multi-Family Residential	4%
Single Family Residential	34%
Commercial/Services	25%
Utilities/Transportation	2%
Recreation	3%
Cropland/Pasture	<1%
Rangeland	31%
Water	<1%



Land Use	Percent by Microwatershed
Single Family Residential	95%
Recreation	5%
Water	<1%

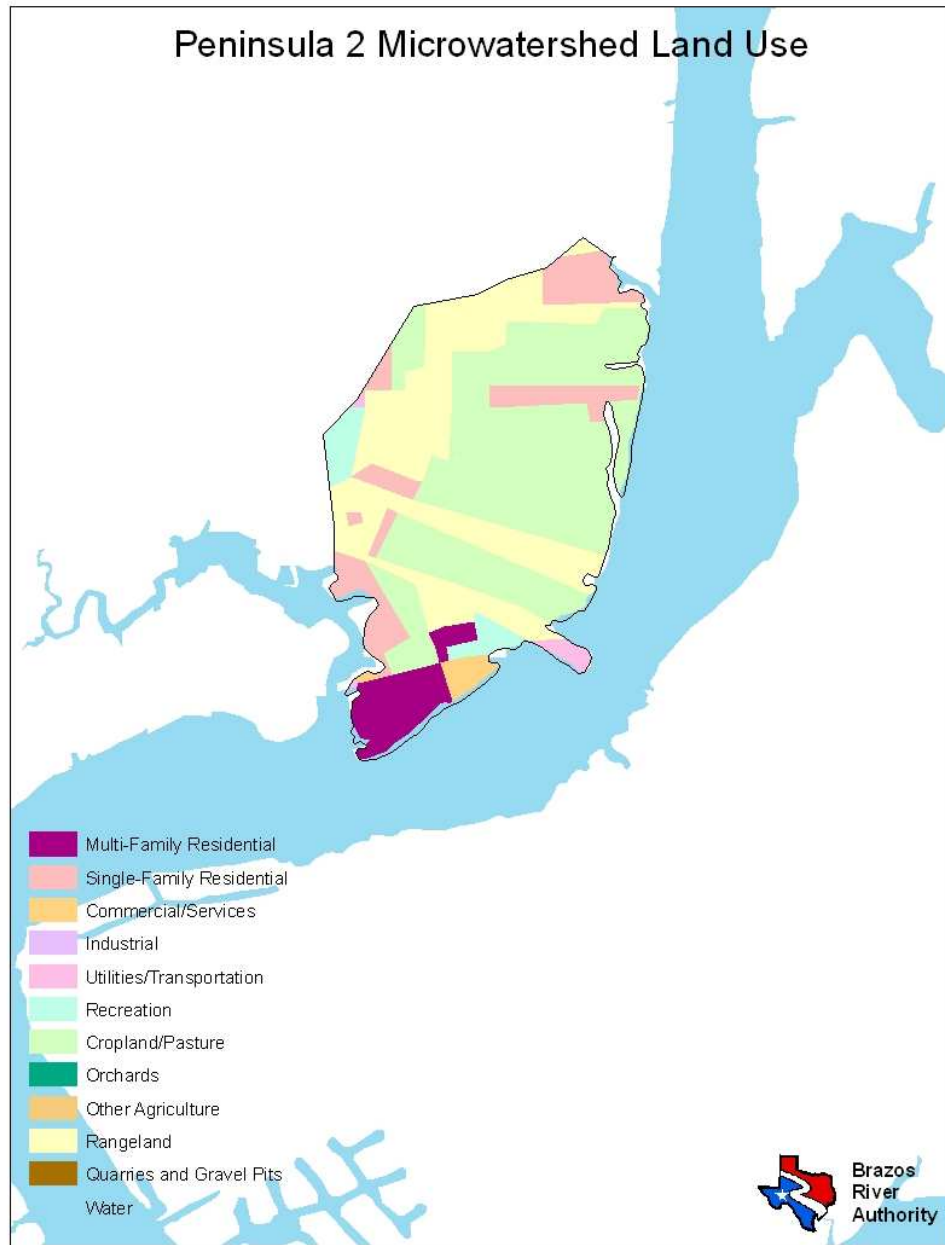


Land Use	Percent by Microwatershed
Single Family Residential	58%
Commercial/Services	4%
Industrial	3%
Cropland/Pasture	10%
Rangeland	24%

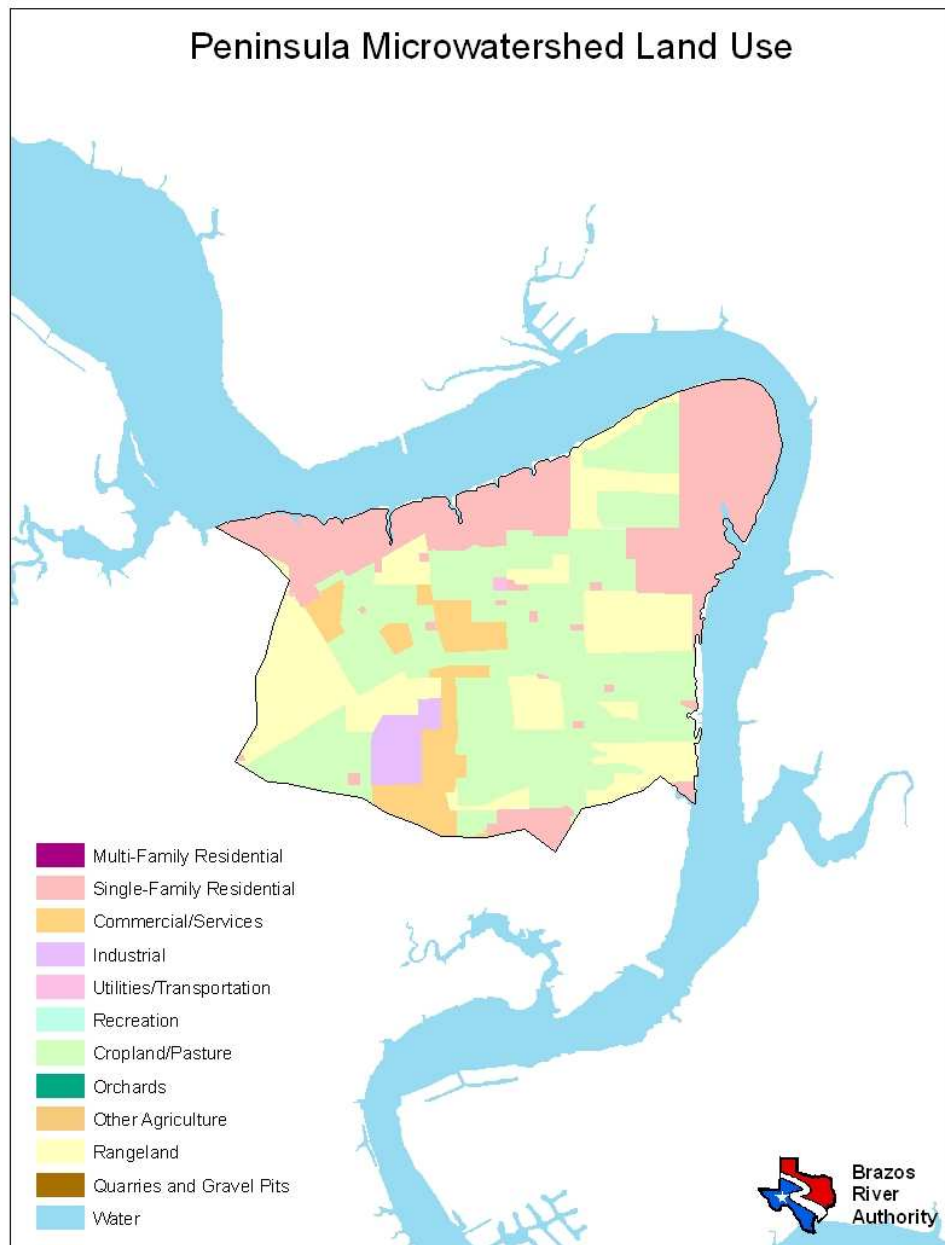


Land Use	Percent by Microwatershed
Single Family Residential	98%
Water	2%

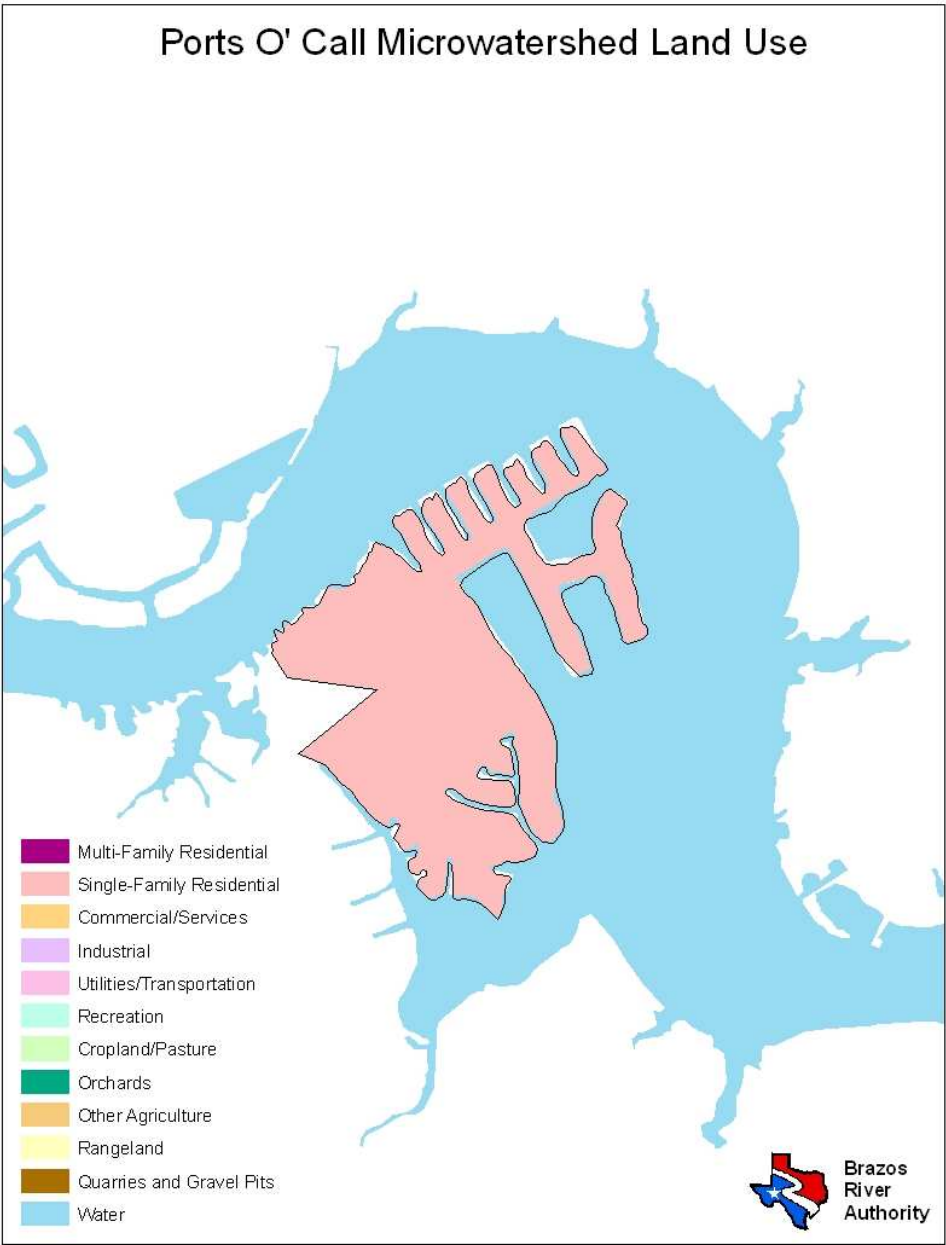




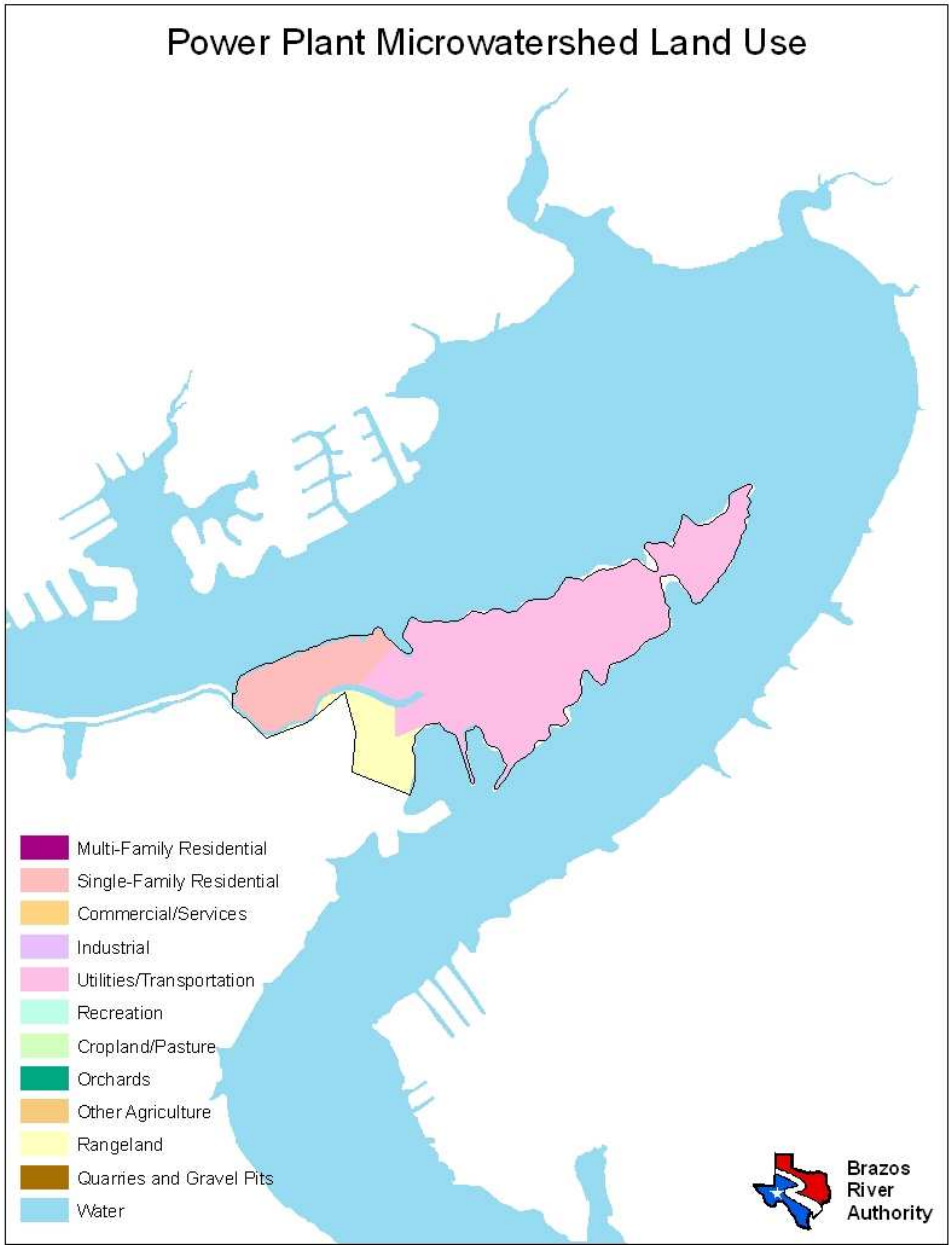
Land Use	Percent by Microwatershed
Multi-Family Residential	6%
Single Family Residential	12%
Commercial/Services	2%
Utilities/Transportation	1%
Recreation	3%
Cropland/Pasture	45%
Rangeland	28%
Water	1%



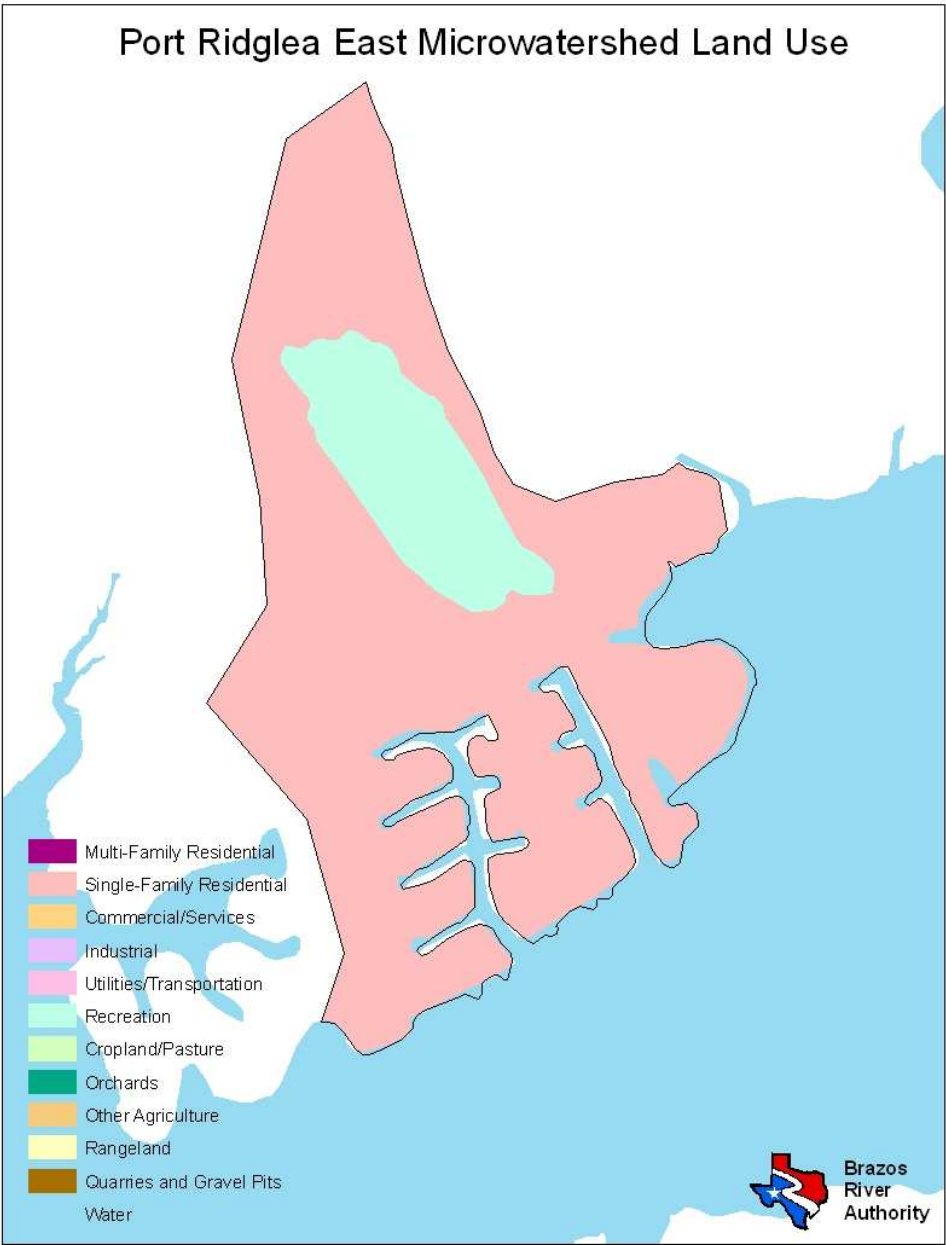
Land Use	Percent by Microwatershed
Single Family Residential	26%
Commercial/Services	7%
Industrial	3%
Utilities/Transportation	<1%
Cropland/Pasture	41%
Rangeland	22%
Water	<1%



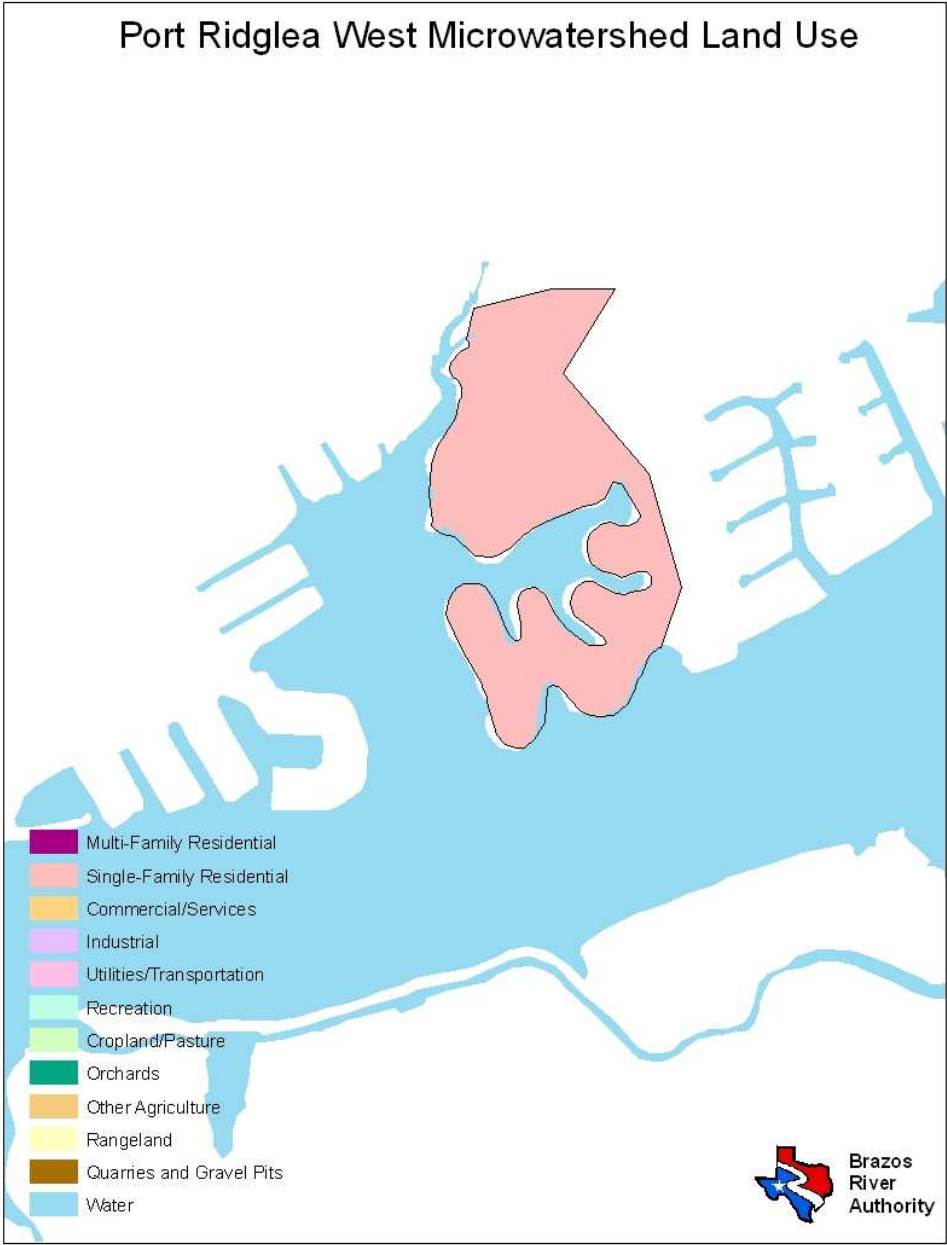
Land Use	Percent by Microwatershed
Single Family Residential	96%
Water	4%



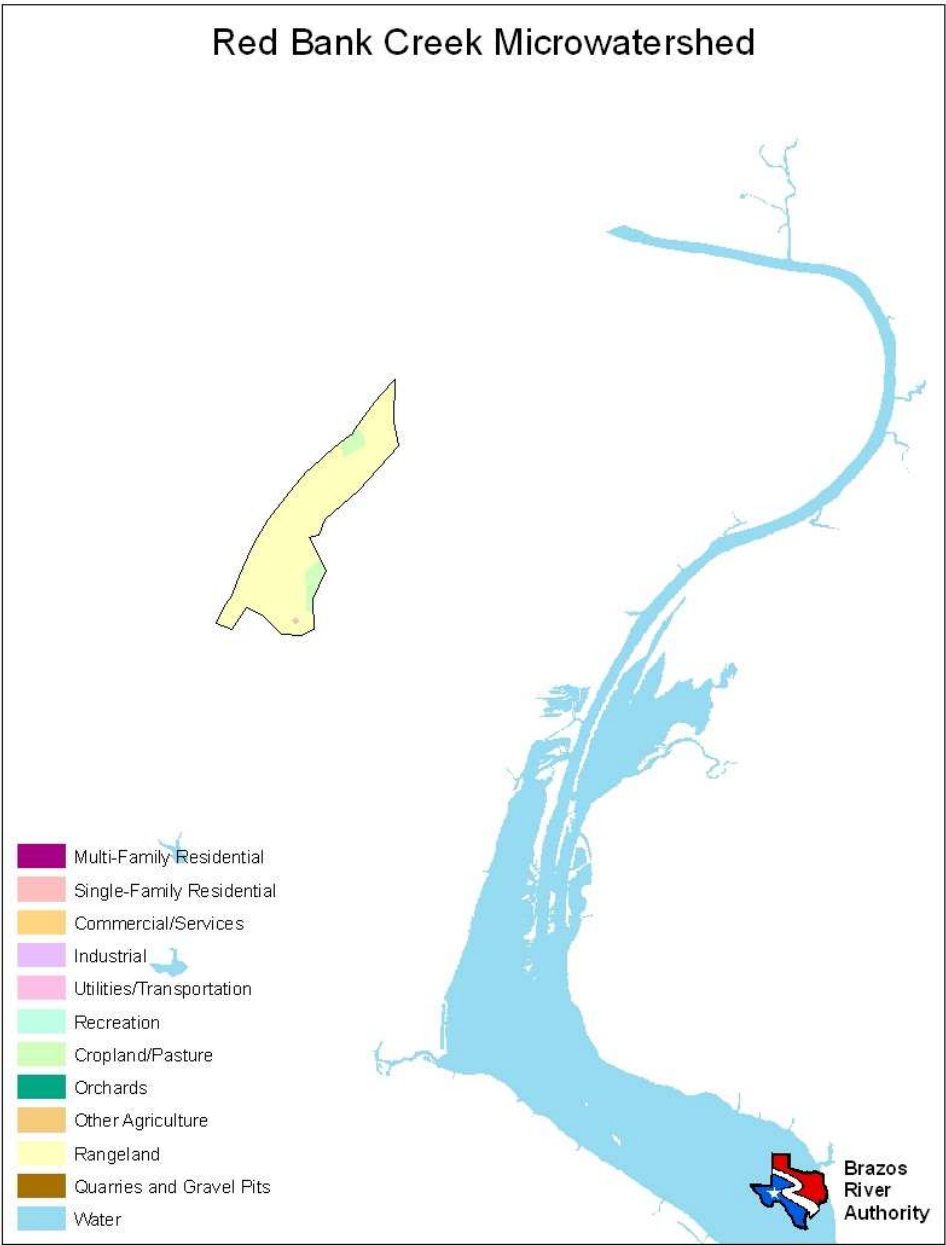
Land Use	Percent by Microwatershed
Single Family Residential	15%
Utilities/Transportation	71%
Rangeland	10%
Water	4%



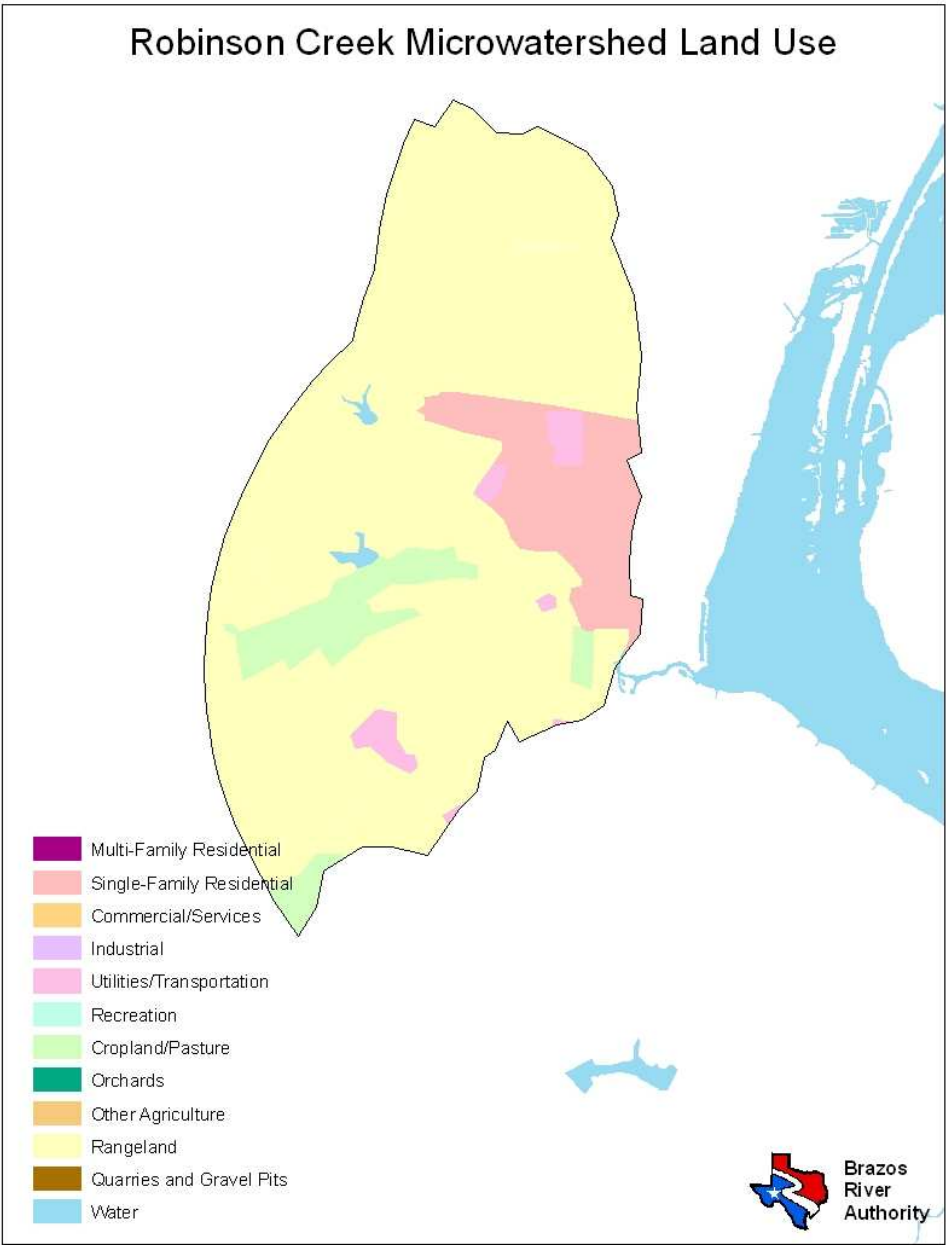
Land Use	Percent by Microwatershed
Single Family Residential	84%
Recreation	13%
Water	2%



Land Use	Percent by Microwatershed
Single Family Residential	98%
Water	2%

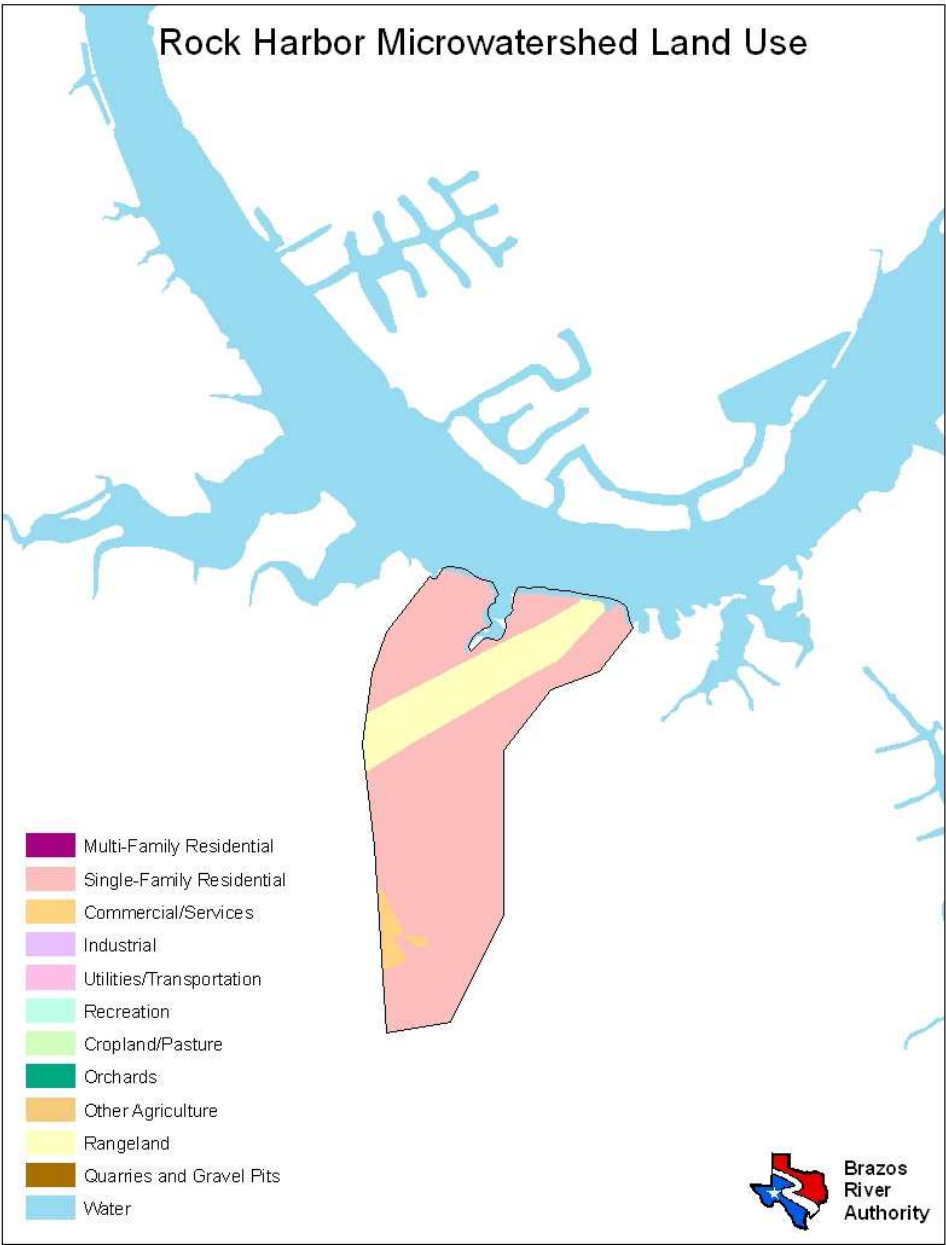


Land Use	Percent by Microwatershed
Single Family Residential	<1%
Cropland/Pasture	7%
Rangeland	93%

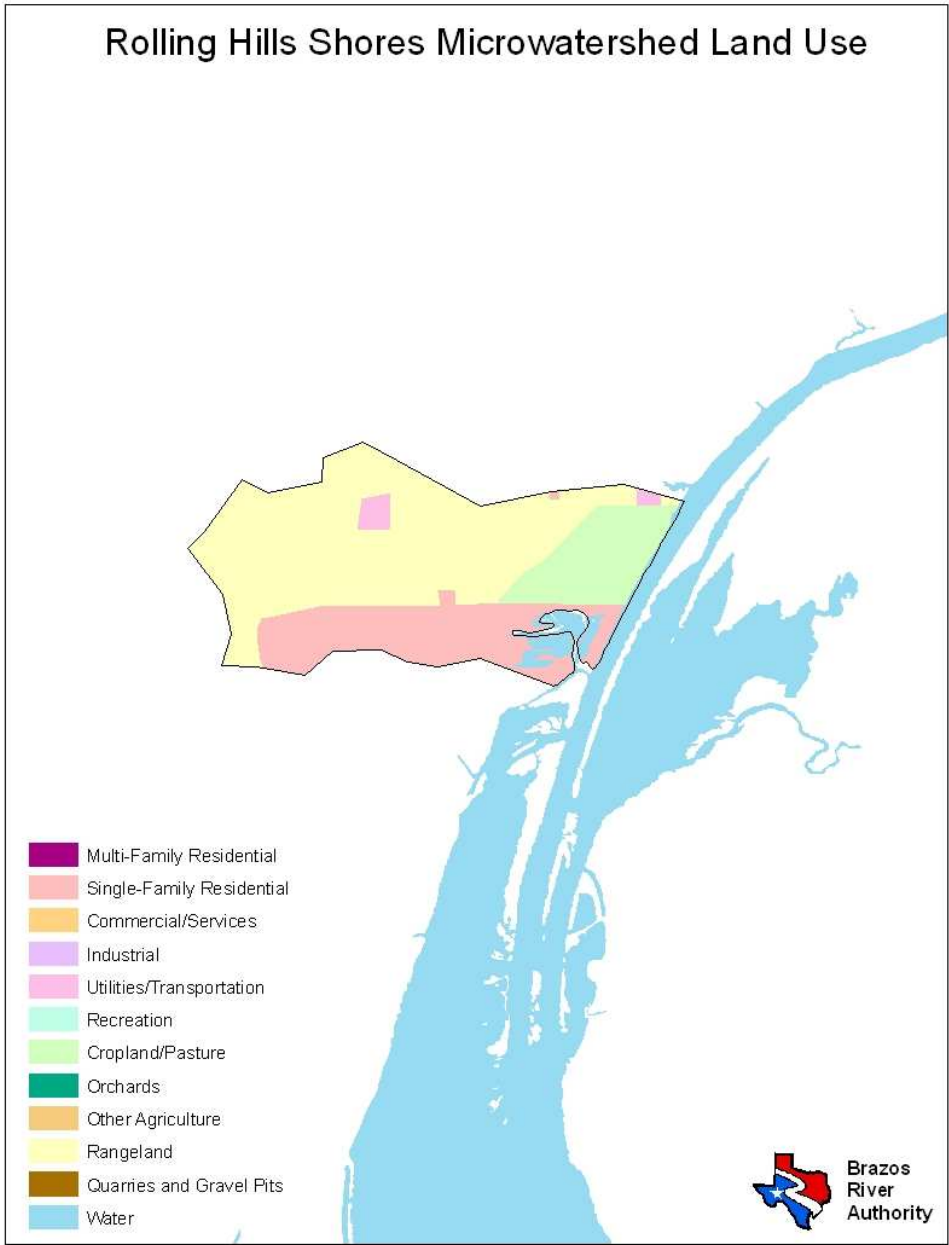


Land Use	Percent by Microwatershed
Single Family Residential	11%
Utilities/Transportation	2%
Cropland/Pasture	7%
Rangeland	80%
Water	<1%

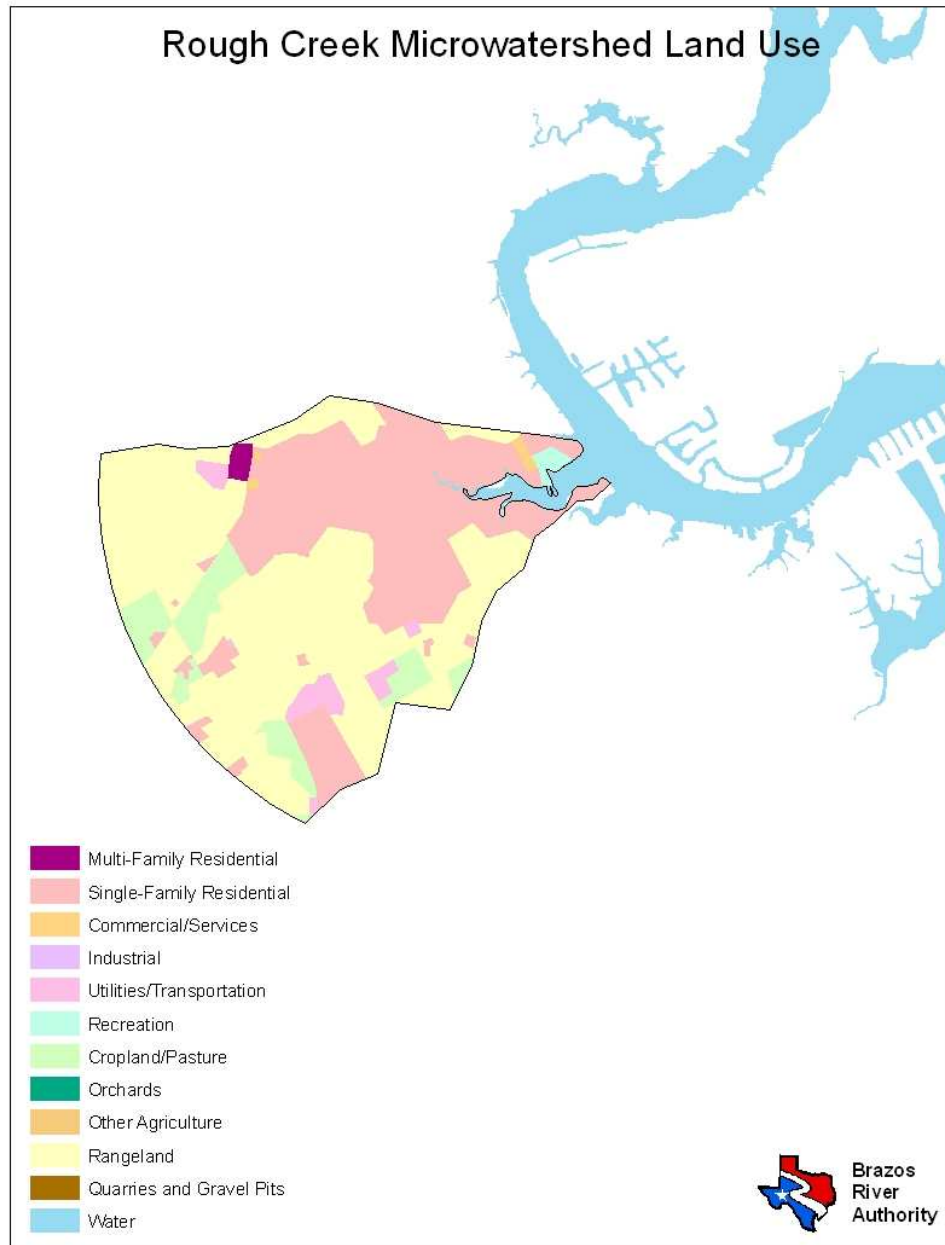




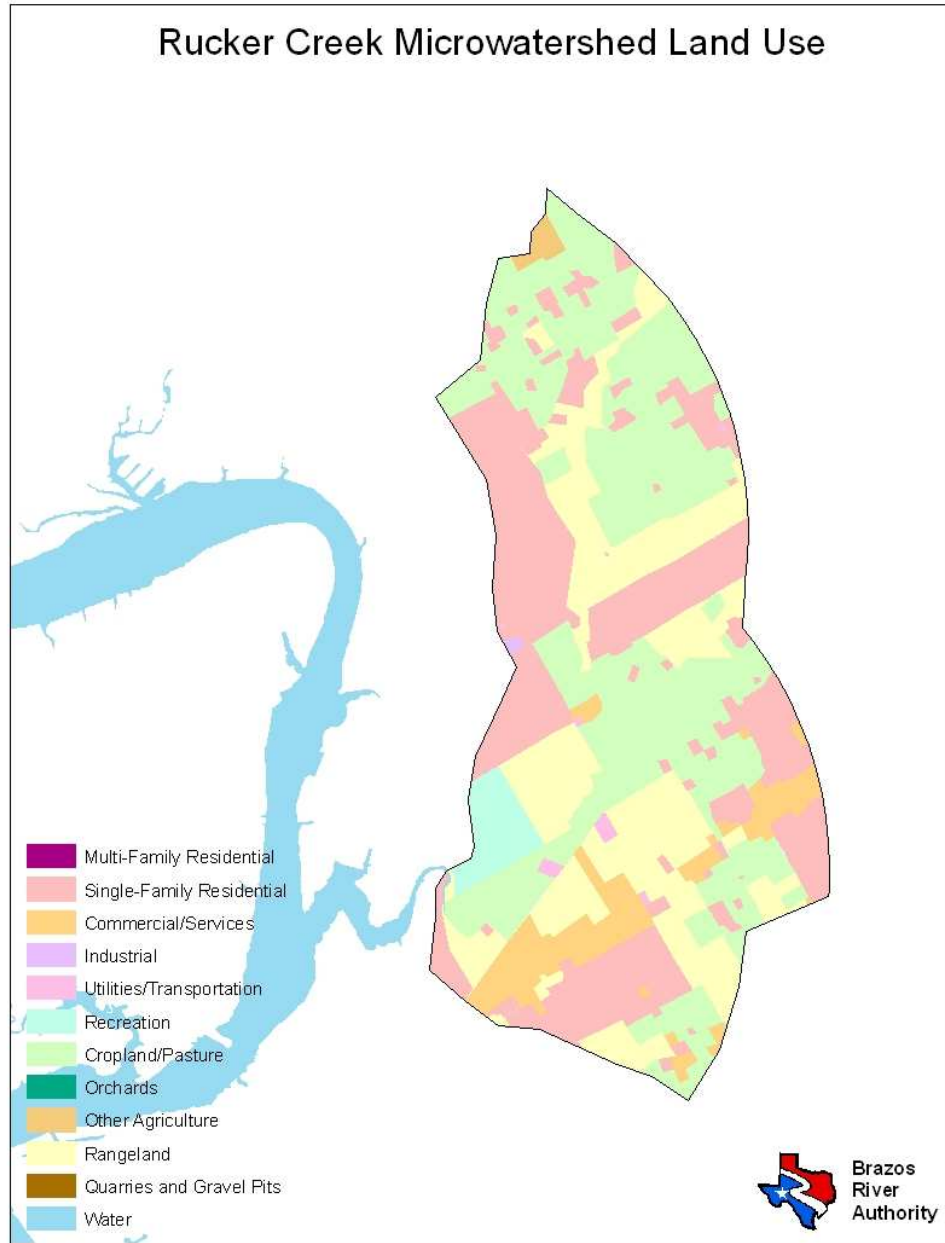
Land Use	Percent by Microwatershed
Single Family Residential	78%
Commercial/Services	2%
Rangeland	18%
Water	2%



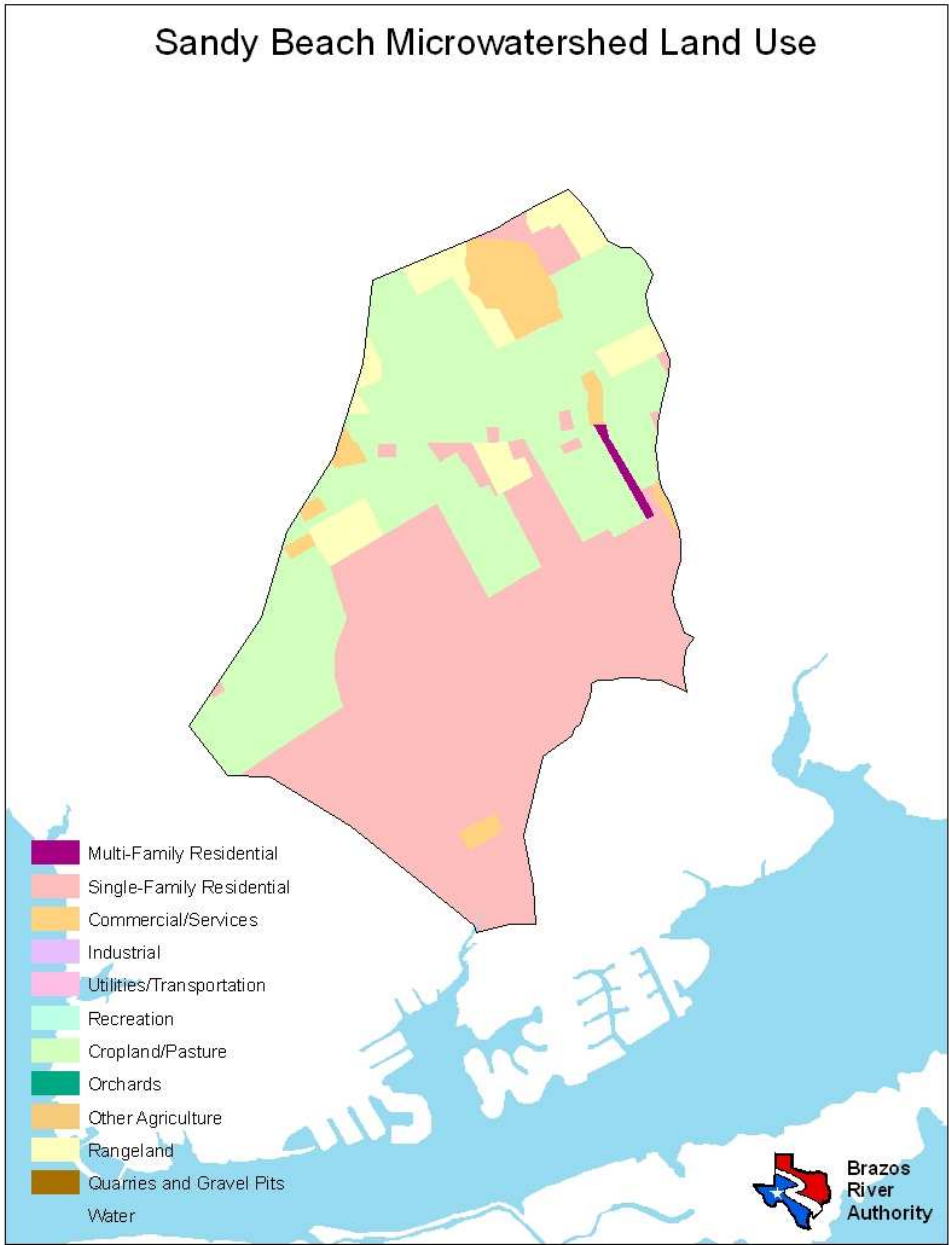
Land Use	Percent by Microwatershed
Single Family Residential	23%
Utilities/Transportation	2%
Cropland/Pasture	14%
Rangeland	58%
Water	3%



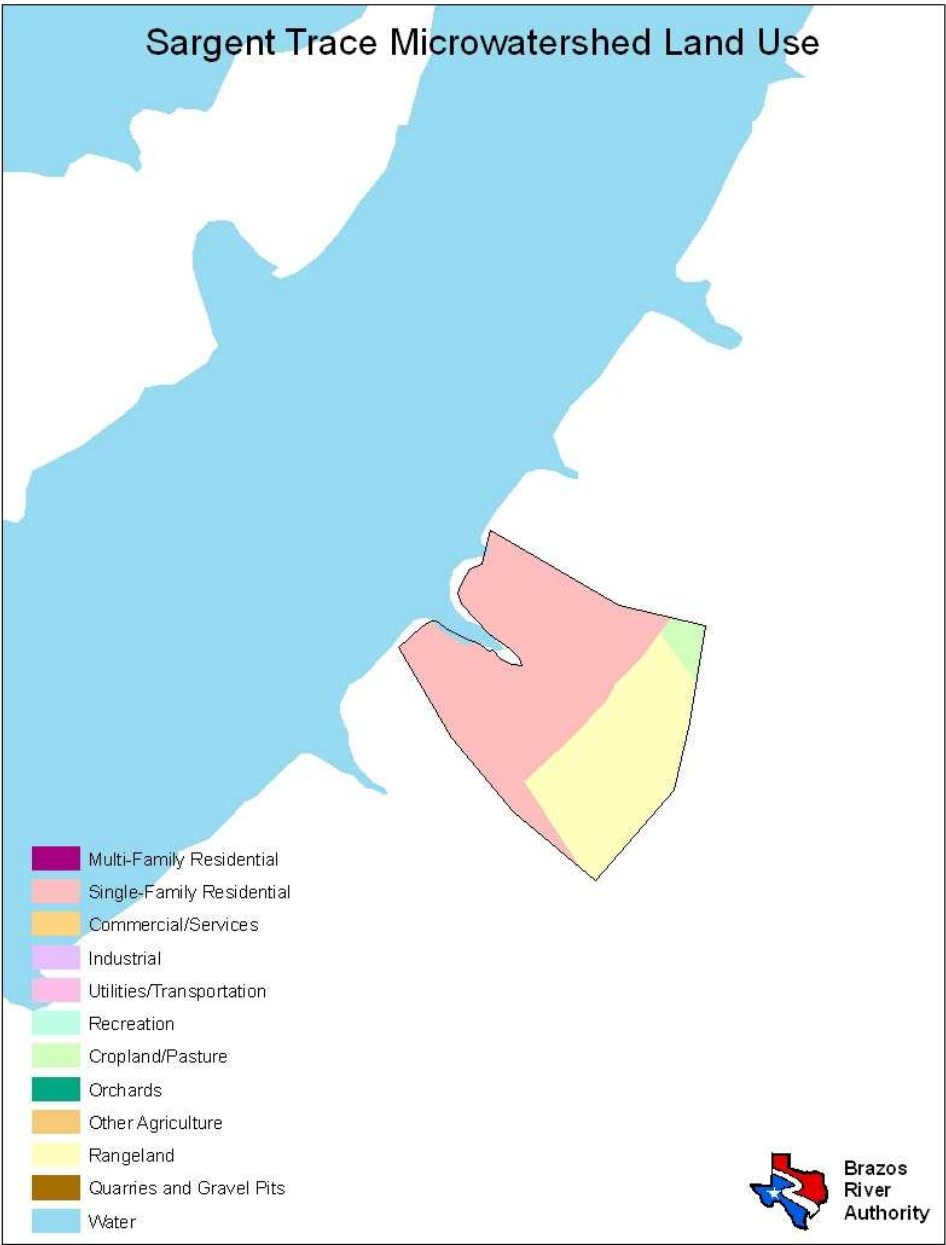
Land Use	Percent by Microwatershed
Multi-Family Residential	<1%
Single Family Residential	36%
Commercial/Services	<1%
Utilities/Transportation	3%
Recreation	<1%
Cropland/Pasture	7%
Rangeland	52%
Water	<1%



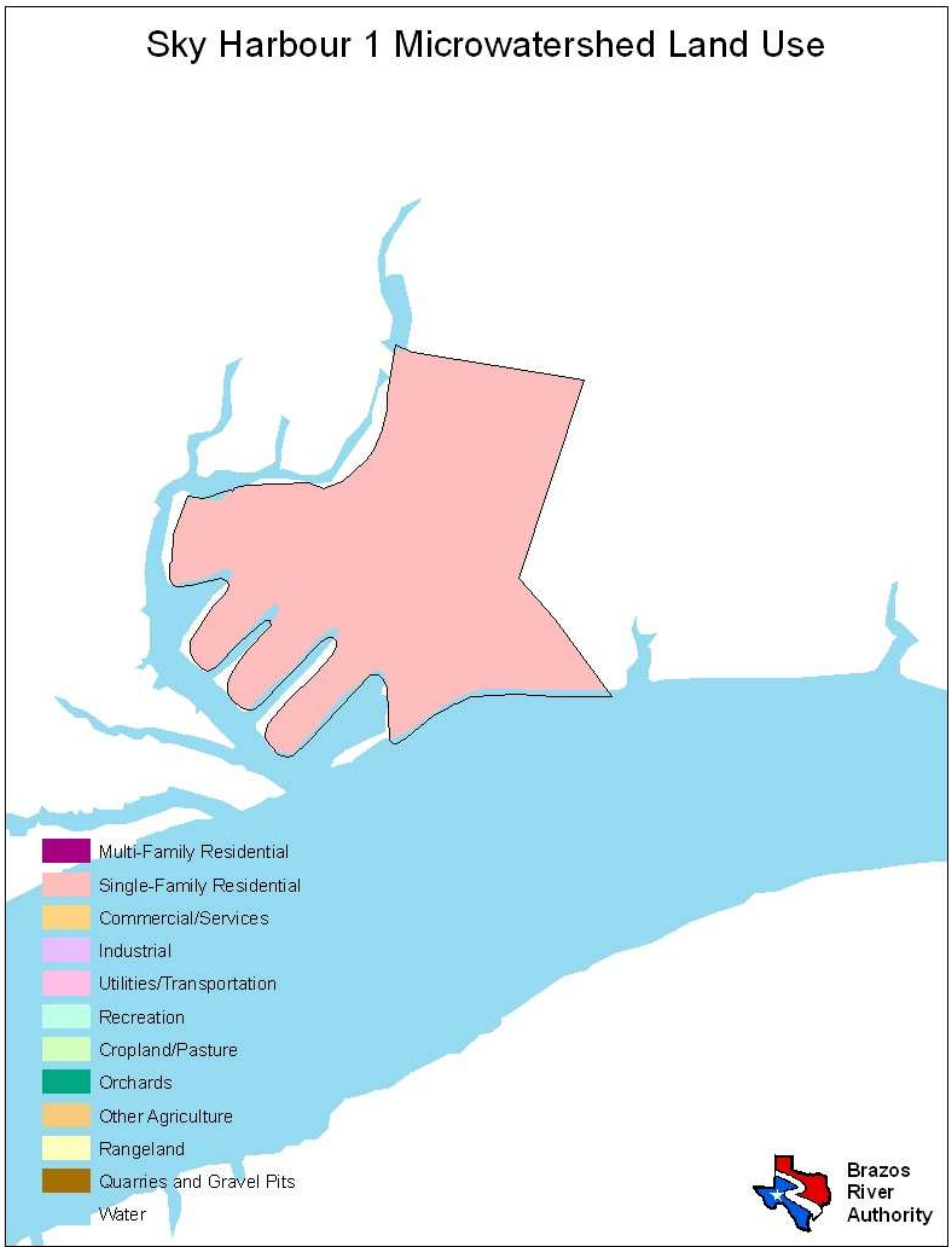
Land Use	Percent by Microwatershed
Single Family Residential	29%
Commercial/Services	7%
Industrial	<1%
Utilities/Transportation	<1%
Recreation	3%
Cropland/Pasture	36%
Other Agriculture	<1%
Rangeland	24%
Water	<1%



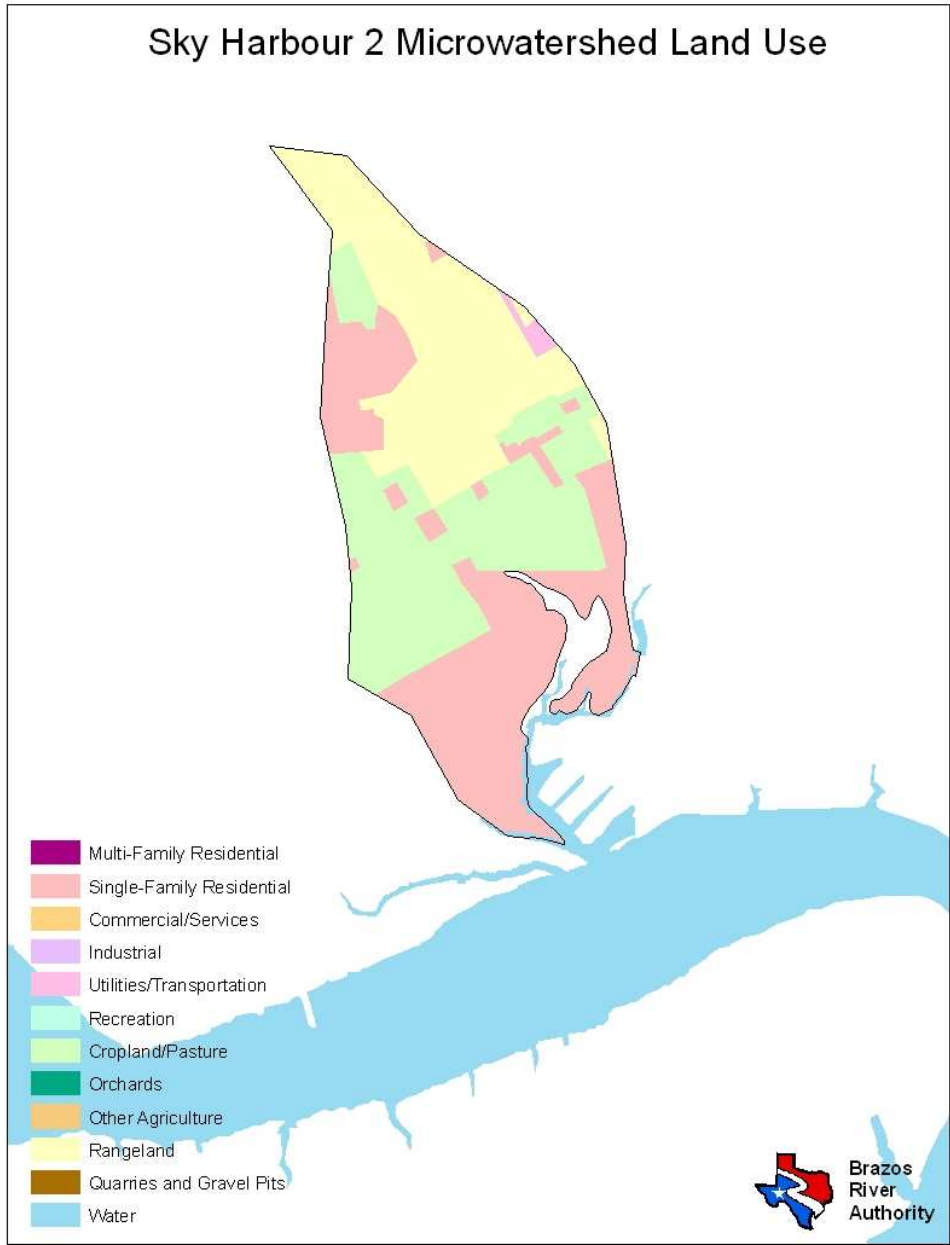
Land Use	Percent by Microwatershed
Multi-Family Residential	<1%
Single Family Residential	49%
Commercial/Services	5%
Cropland/Pasture	40%
Rangeland	6%



Land Use	Percent by Microwatershed
Single Family Residential	61%
Cropland/Pasture	3%
Rangeland	36%

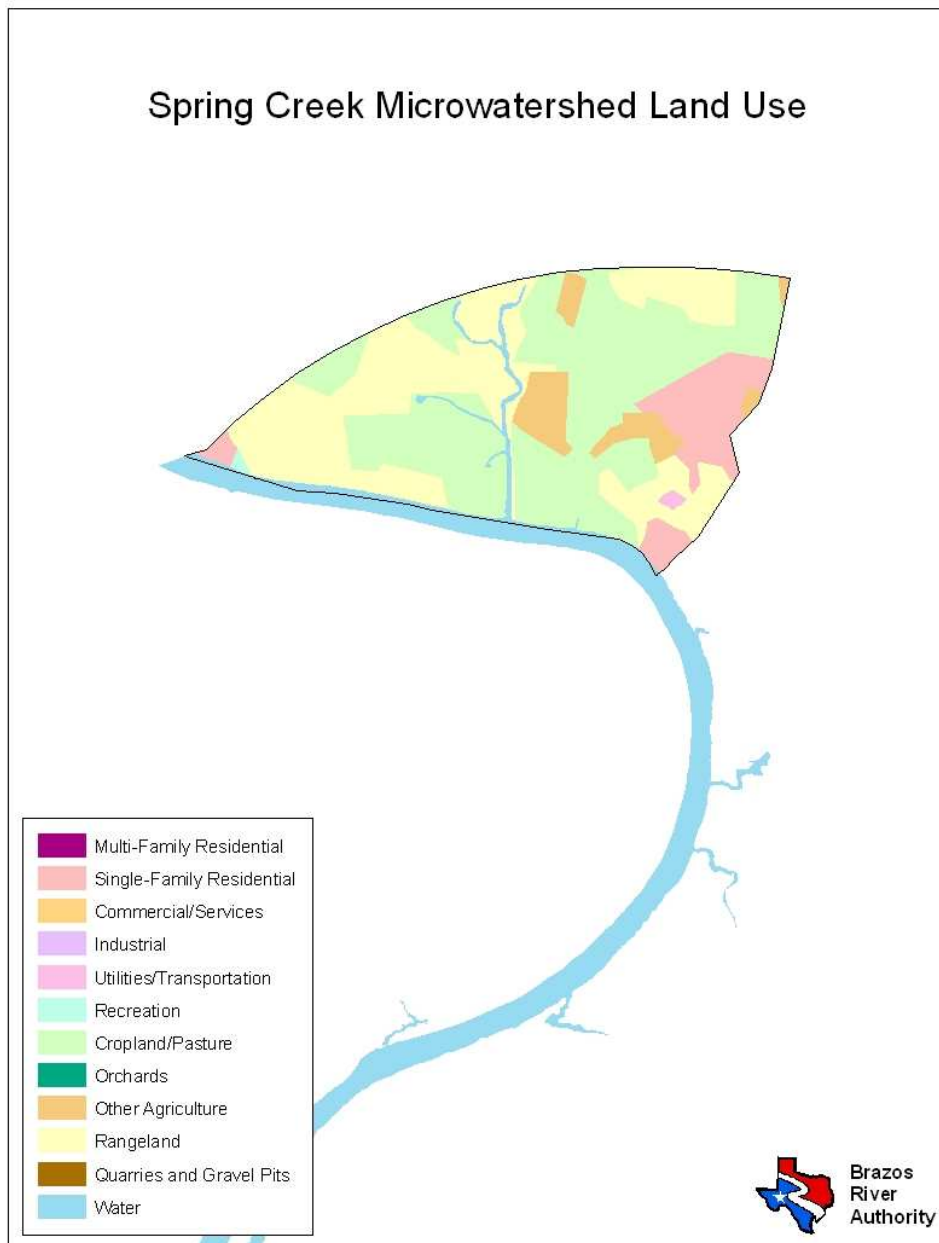


Land Use	Percent by Microwatershed
Single Family Residential	97%
Water	3%

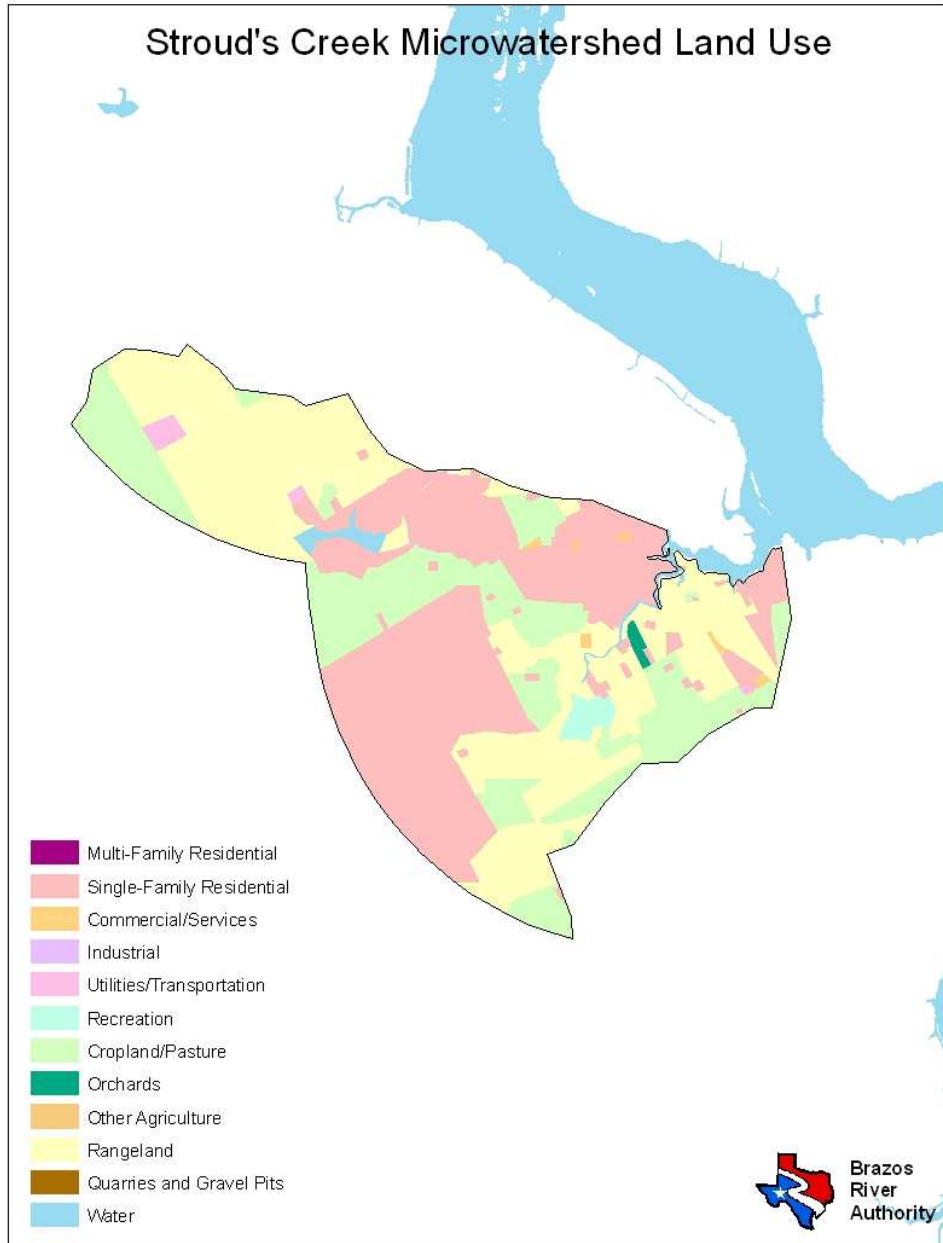


Land Use	Percent by Microwatershed
Single Family Residential	36%
Utilities/Transportation	<1%
Cropland/Pasture	33%
Rangeland	30%
Water	<1%

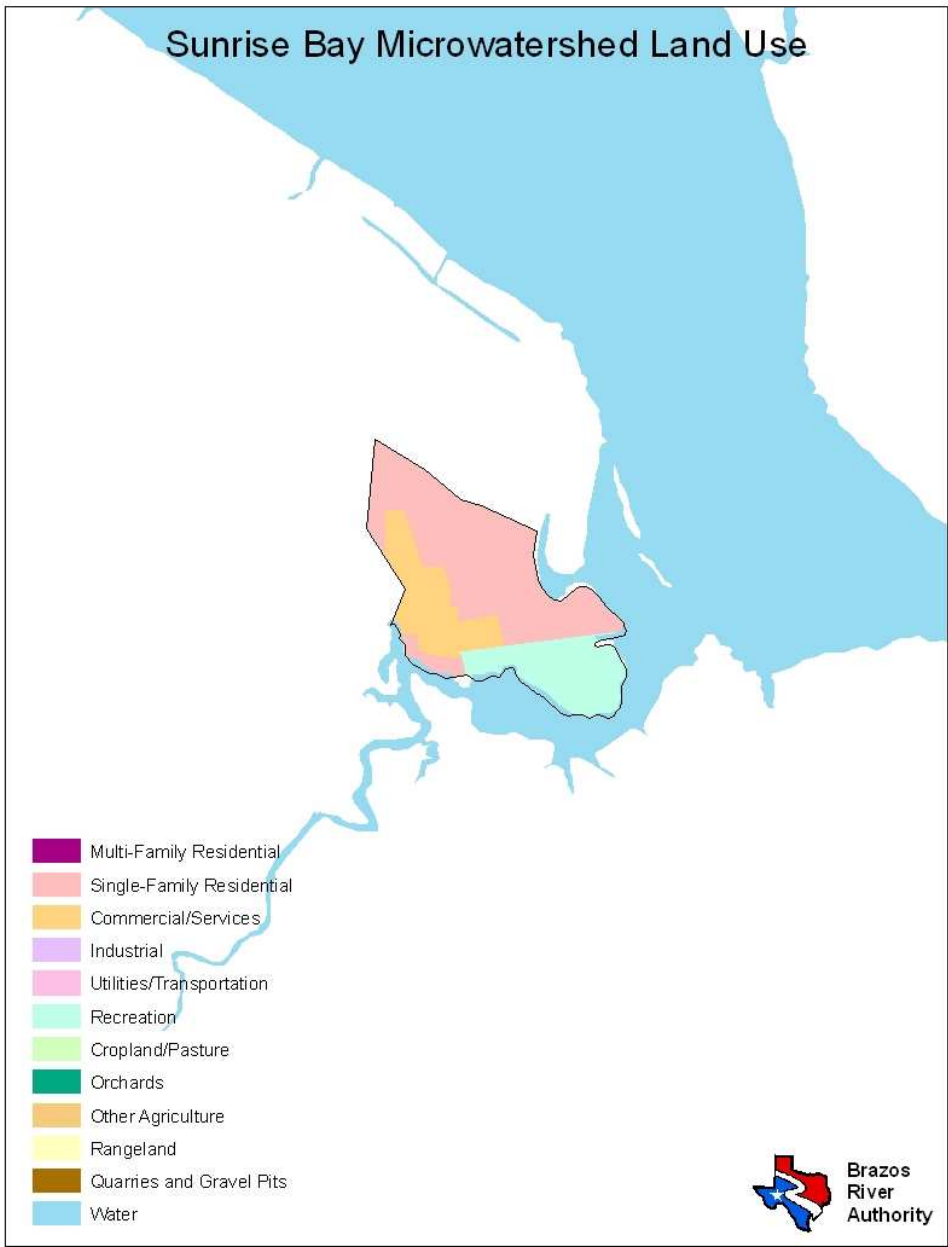




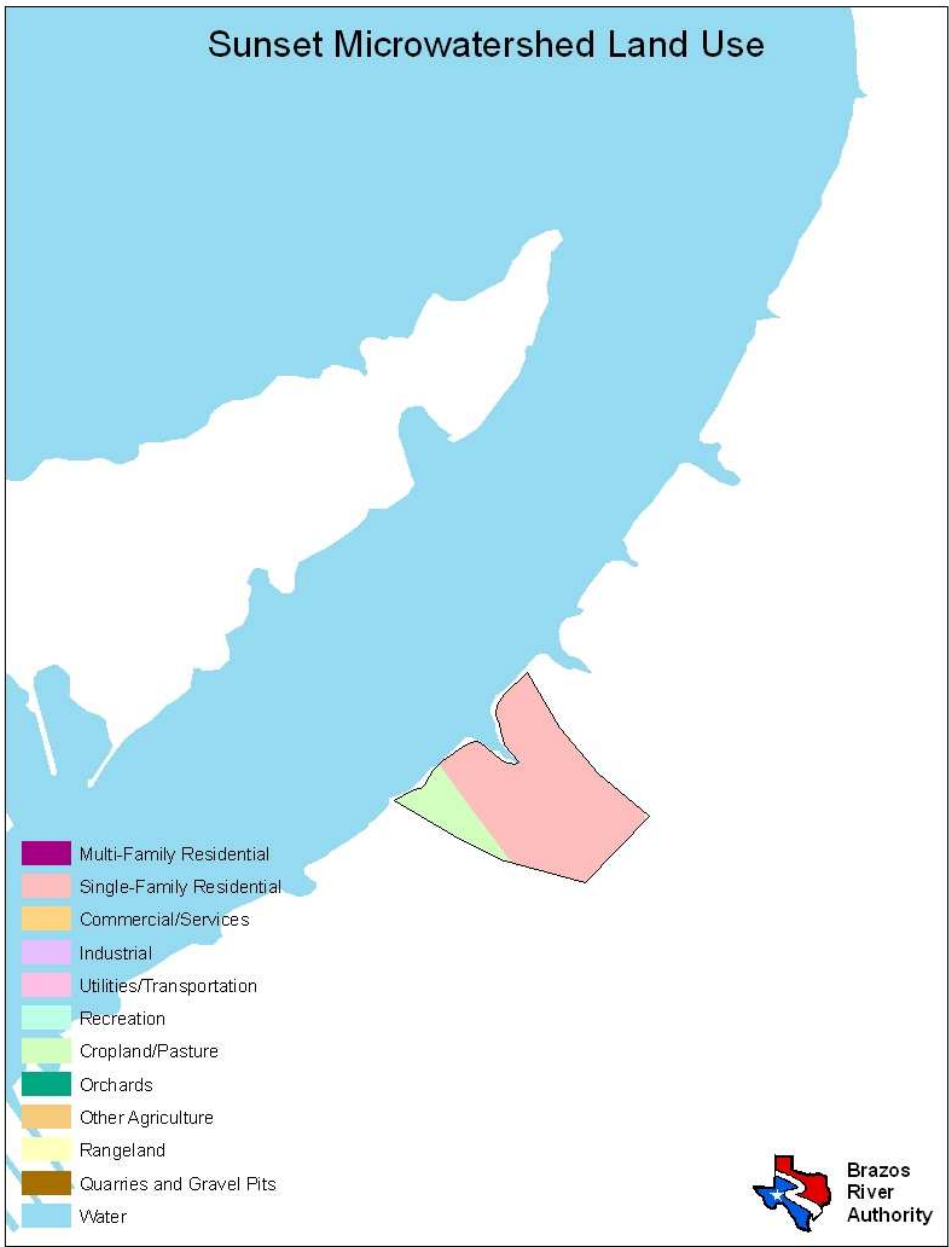
Land Use	Percent by Microwatershed
Single Family Residential	10%
Utilities/Transportation	<1%
Recreation	<1%
Cropland/Pasture	45%
Other Agriculture	6%
Rangeland	35%
Water	3%



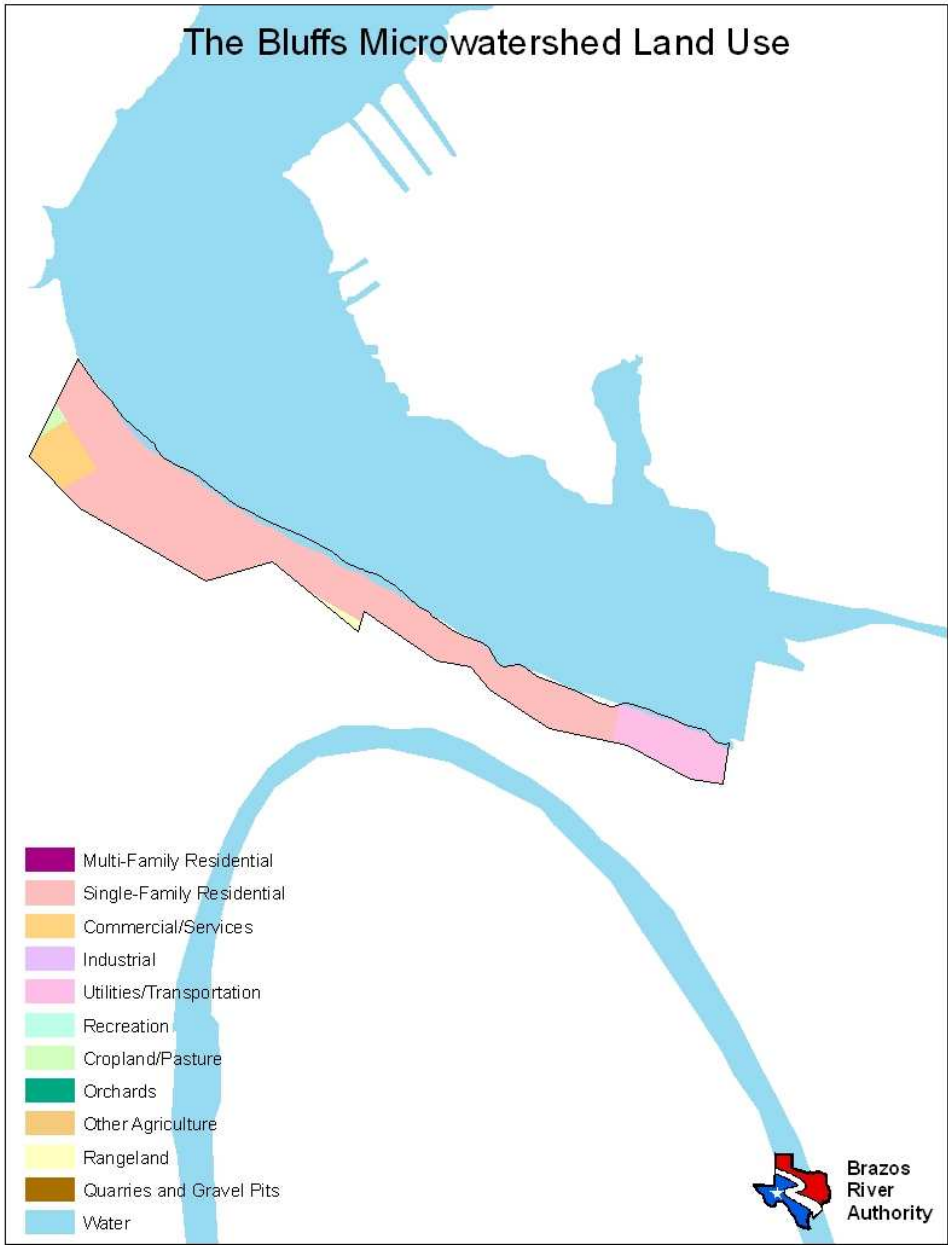
Land Use	Percent by Microwatershed
Single Family Residential	36%
Commercial/Services	<1%
Utilities/Transportation	<1%
Recreation	<1%
Cropland/Pasture	23%
Orchards	<1%
Rangeland	37%
Water	<1%



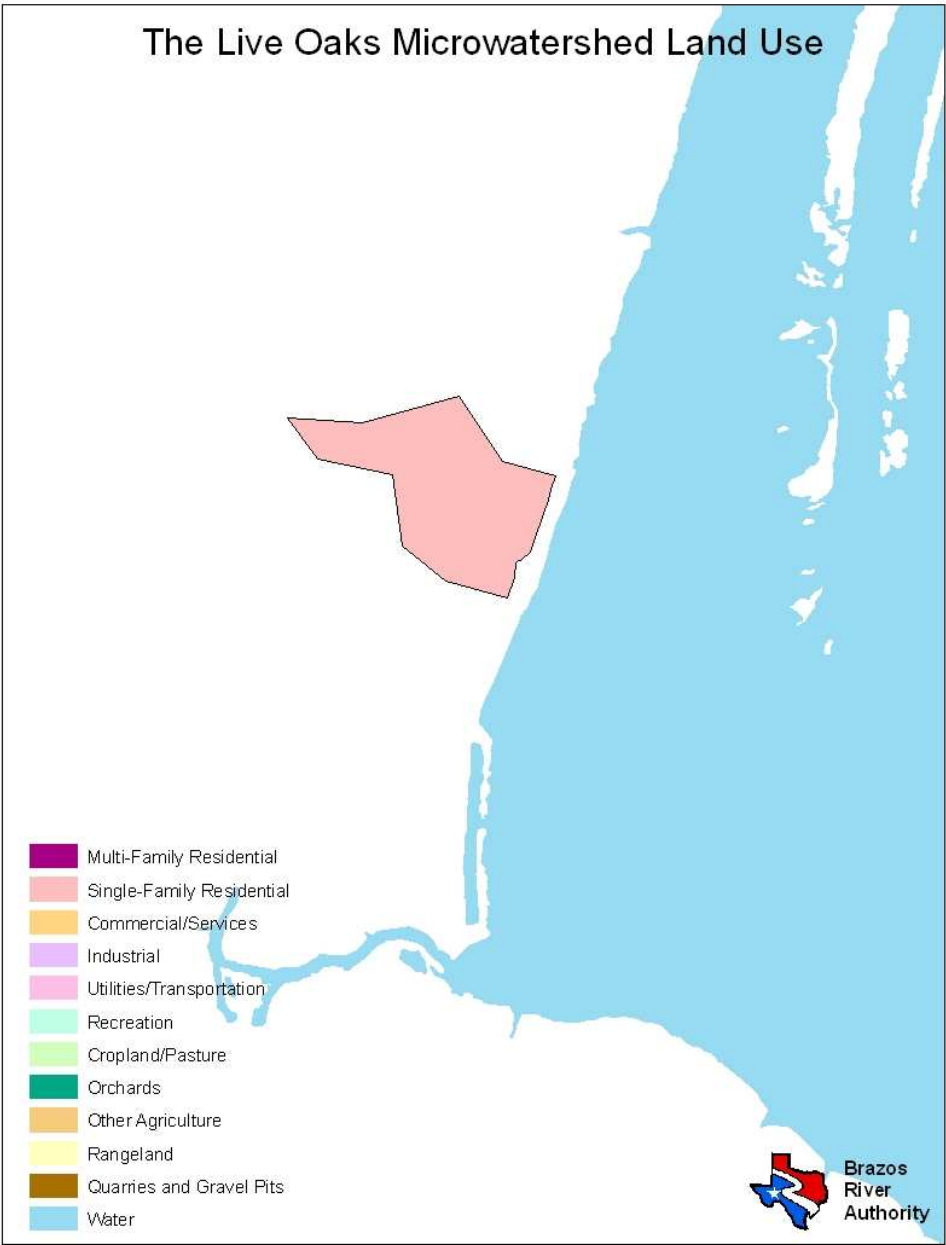
Land Use	Percent by Microwatershed
Single Family Residential	56%
Commercial/Services	20%
Recreation	21%
Water	3%



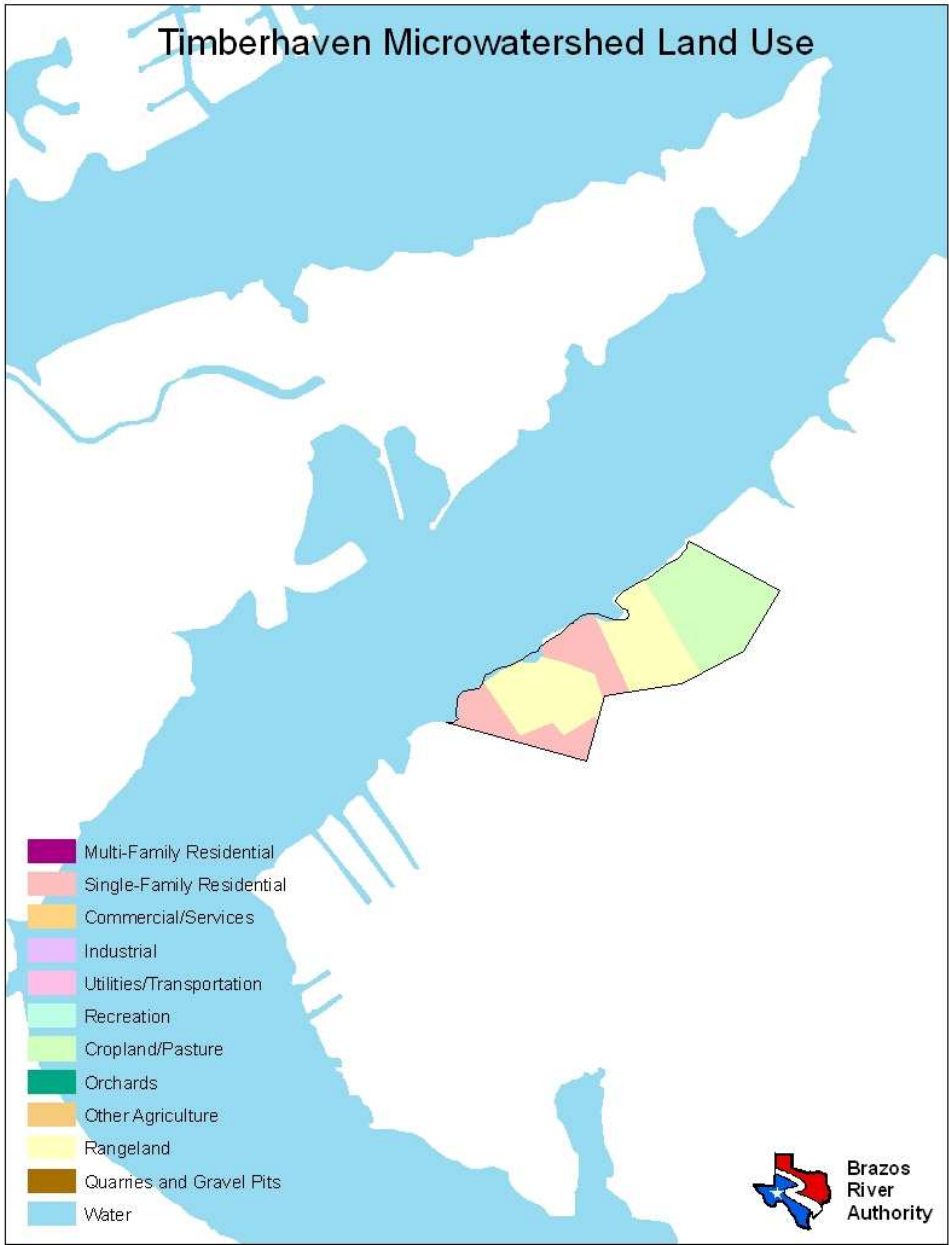
Land Use	Percent by Microwatershed
Single Family Residential	85%
Cropland/Pasture	15%
Water	<1%



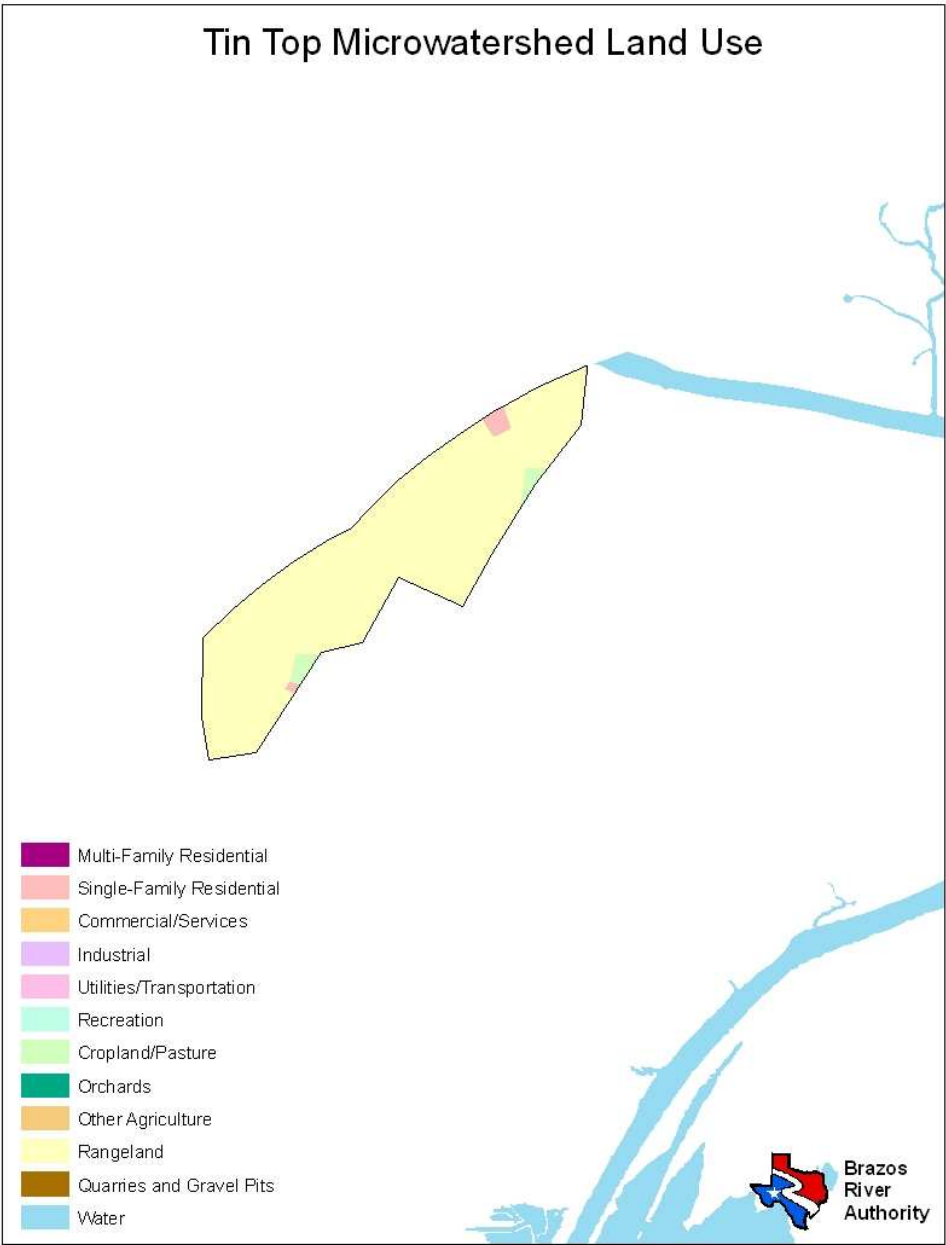
Land Use	Percent by Microwatershed
Single Family Residential	76%
Commercial/Services	6%
Utilities/Transportation	11%
Cropland/Pasture	<1%
Rangeland	<1%
Water	5%



Land Use	Percent by Microwatershed
Single Family Residential	100%

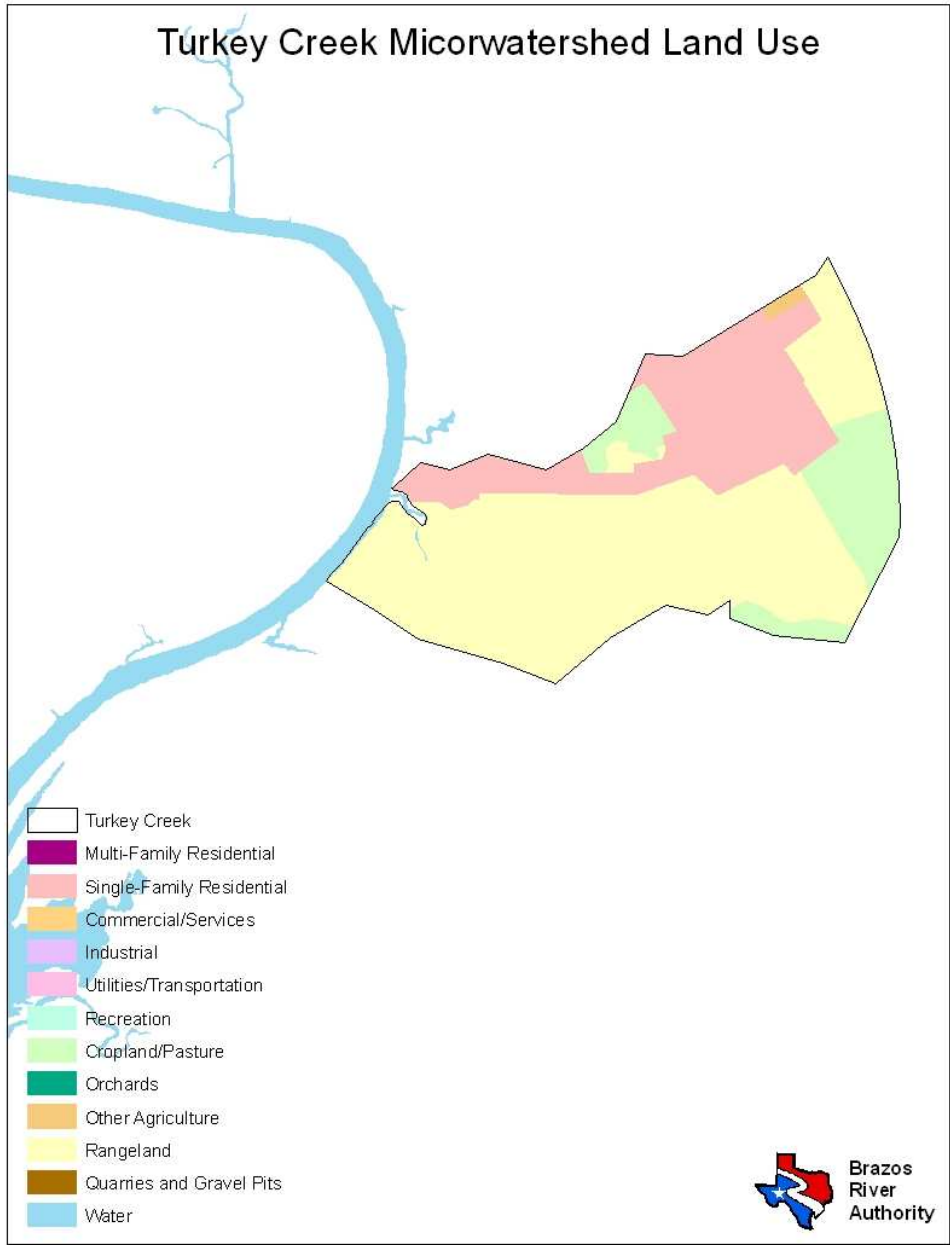


Land Use	Percent by Microwatershed
Single Family Residential	24%
Cropland/Pasture	32%
Rangeland	42%
Water	2%

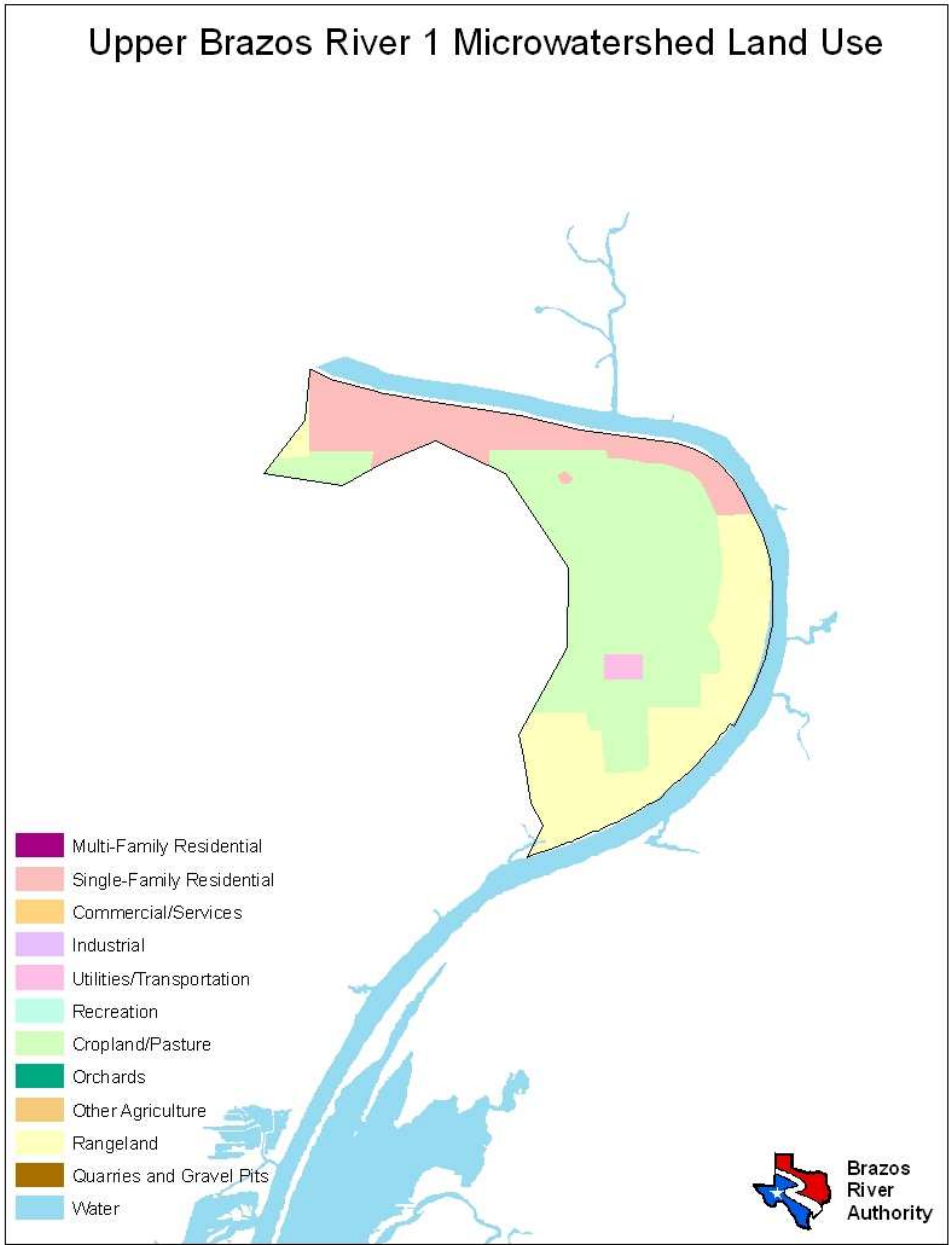


Land Use	Percent by Microwatershed
Single Family Residential	1%
Cropland/Pasture	2%
Rangeland	97%

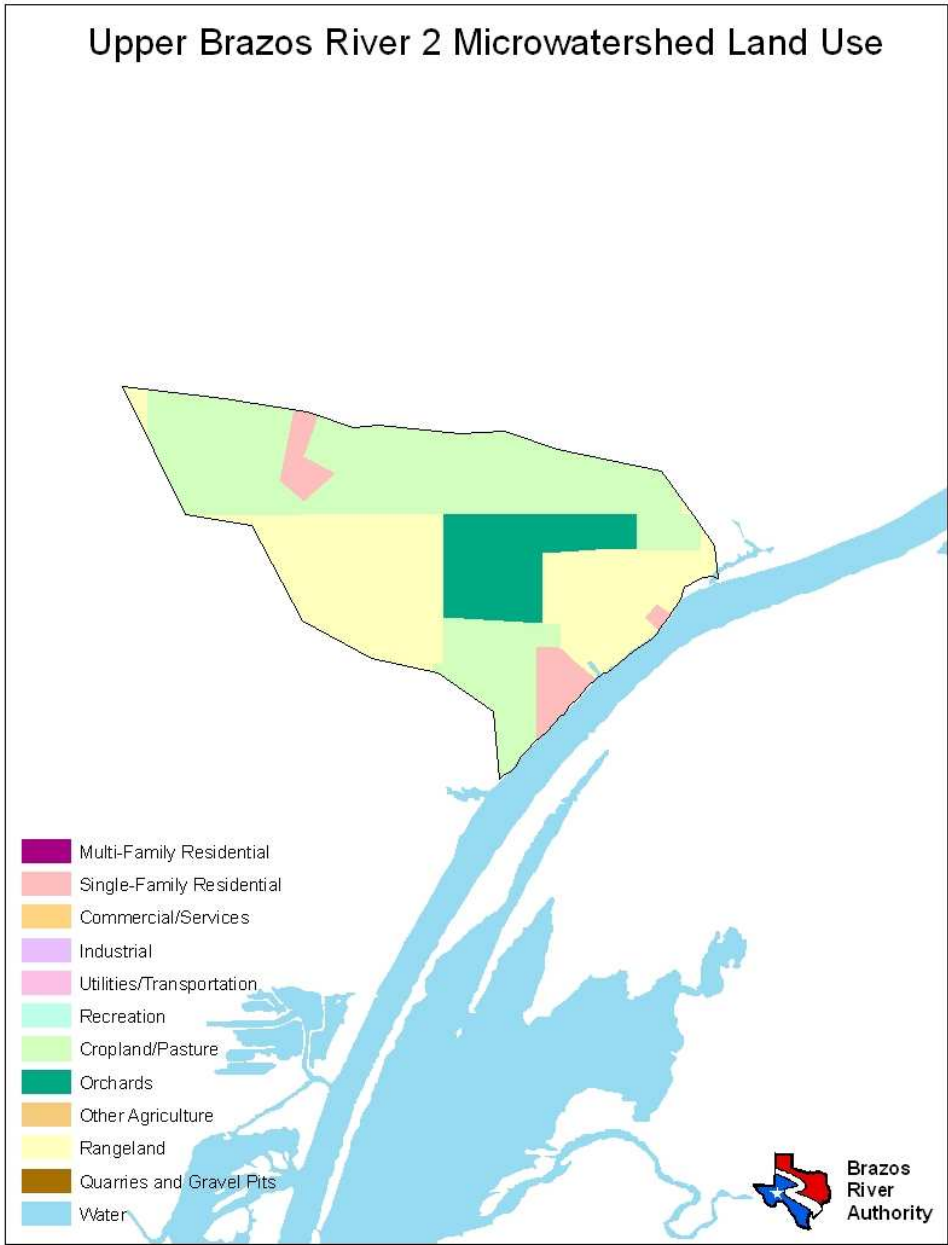




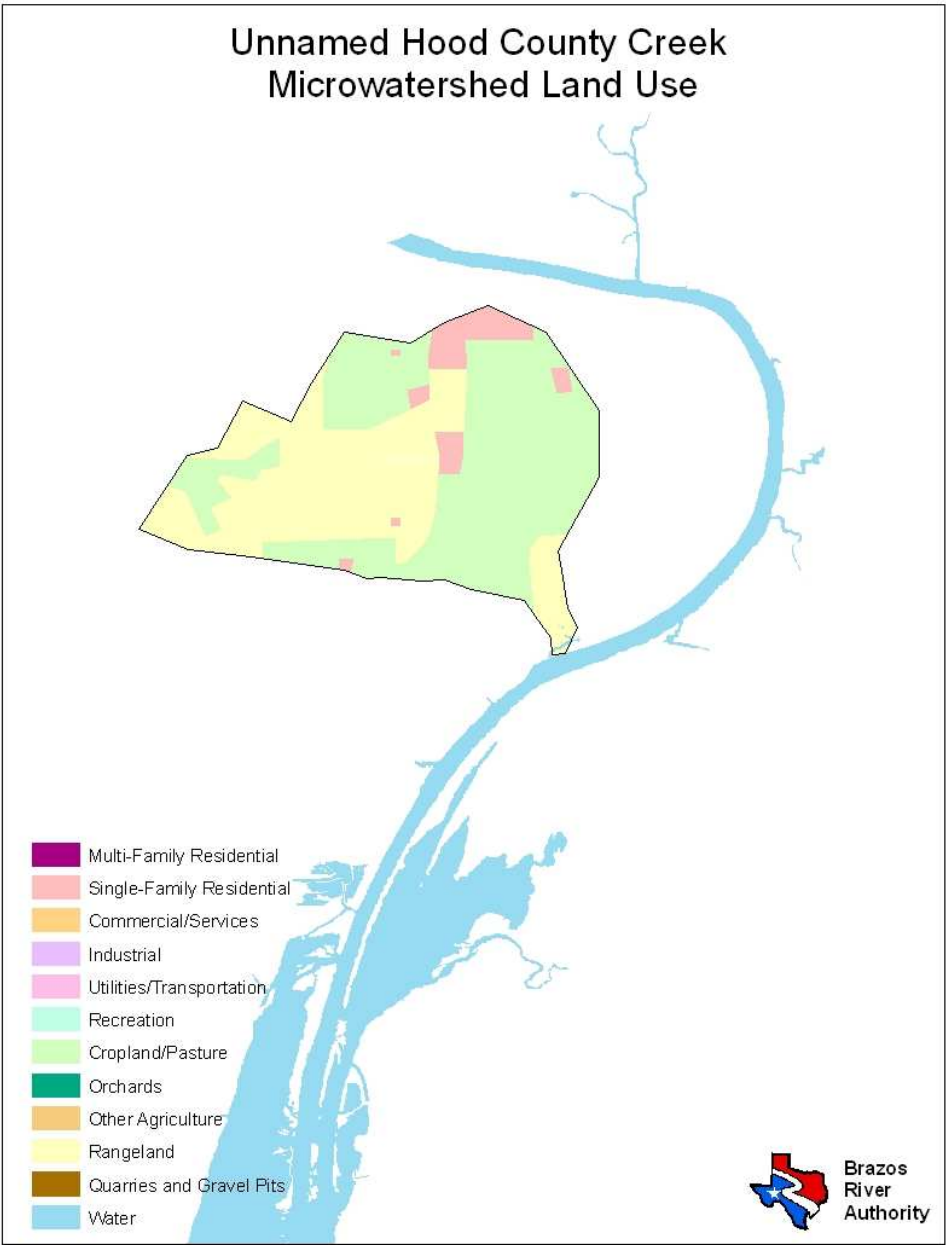
Land Use	Percent by Microwatershed
Single Family Residential	25%
Cropland/Pasture	13%
Other Agriculture	<1%
Rangeland	62%
Water	<1%



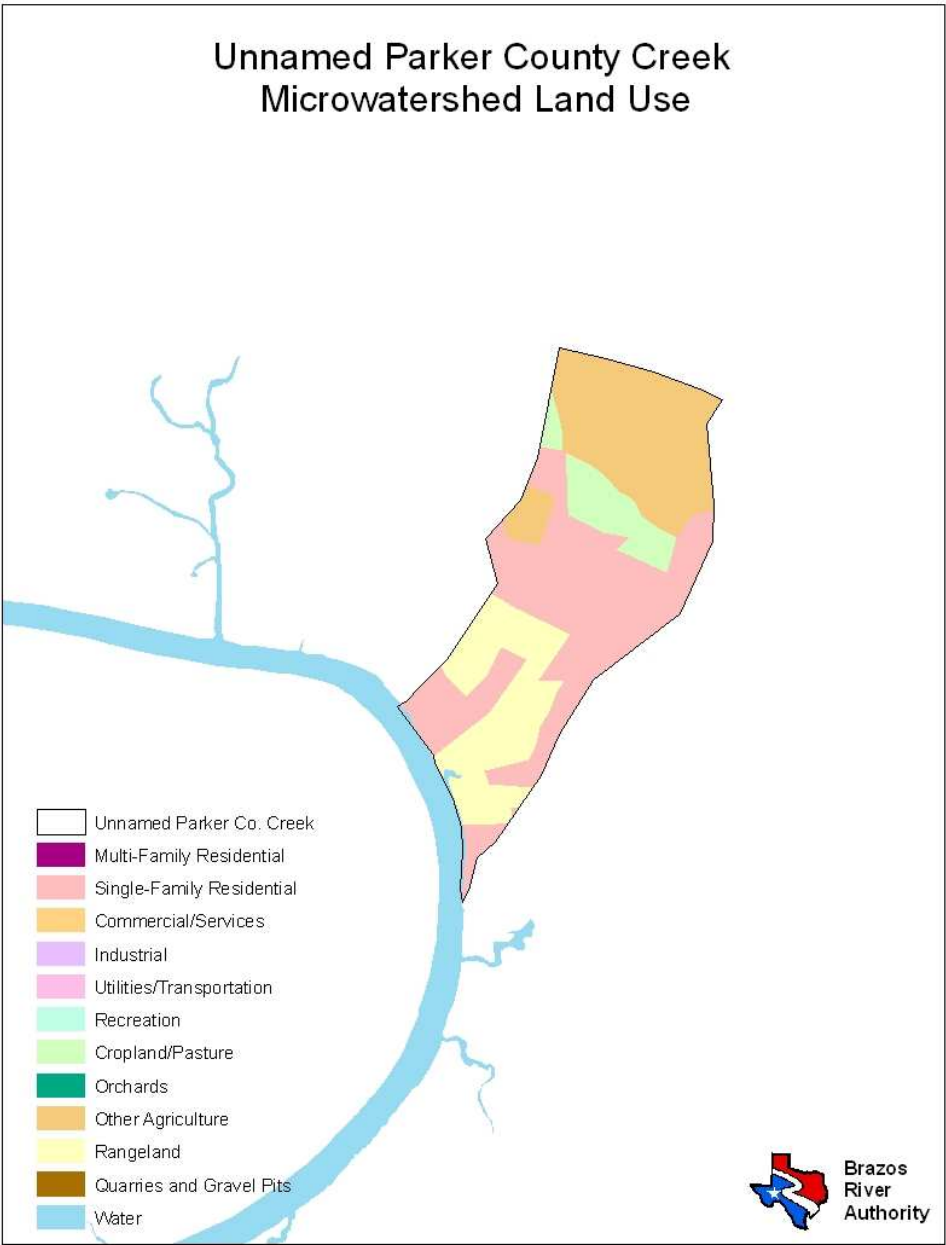
Land Use	Percent by Microwatershed
Single Family Residential	20%
Utilities/Transportation	1%
Cropland/Pasture	50%
Rangeland	29%
Water	<1%



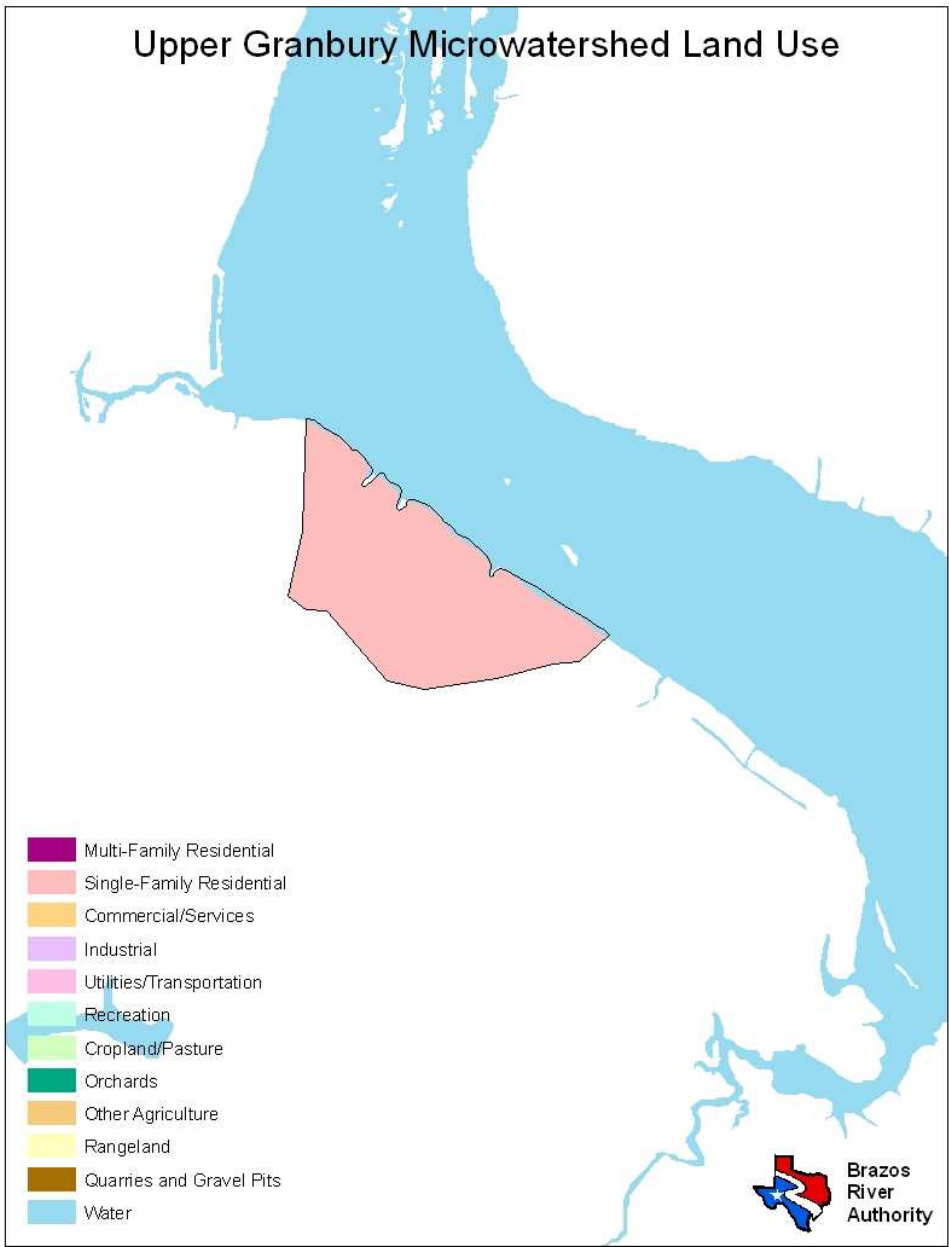
Land Use	Percent by Microwatershed
Single Family Residential	5%
Cropland/Pasture	48%
Orchards	12%
Rangeland	34%
Water	<1%



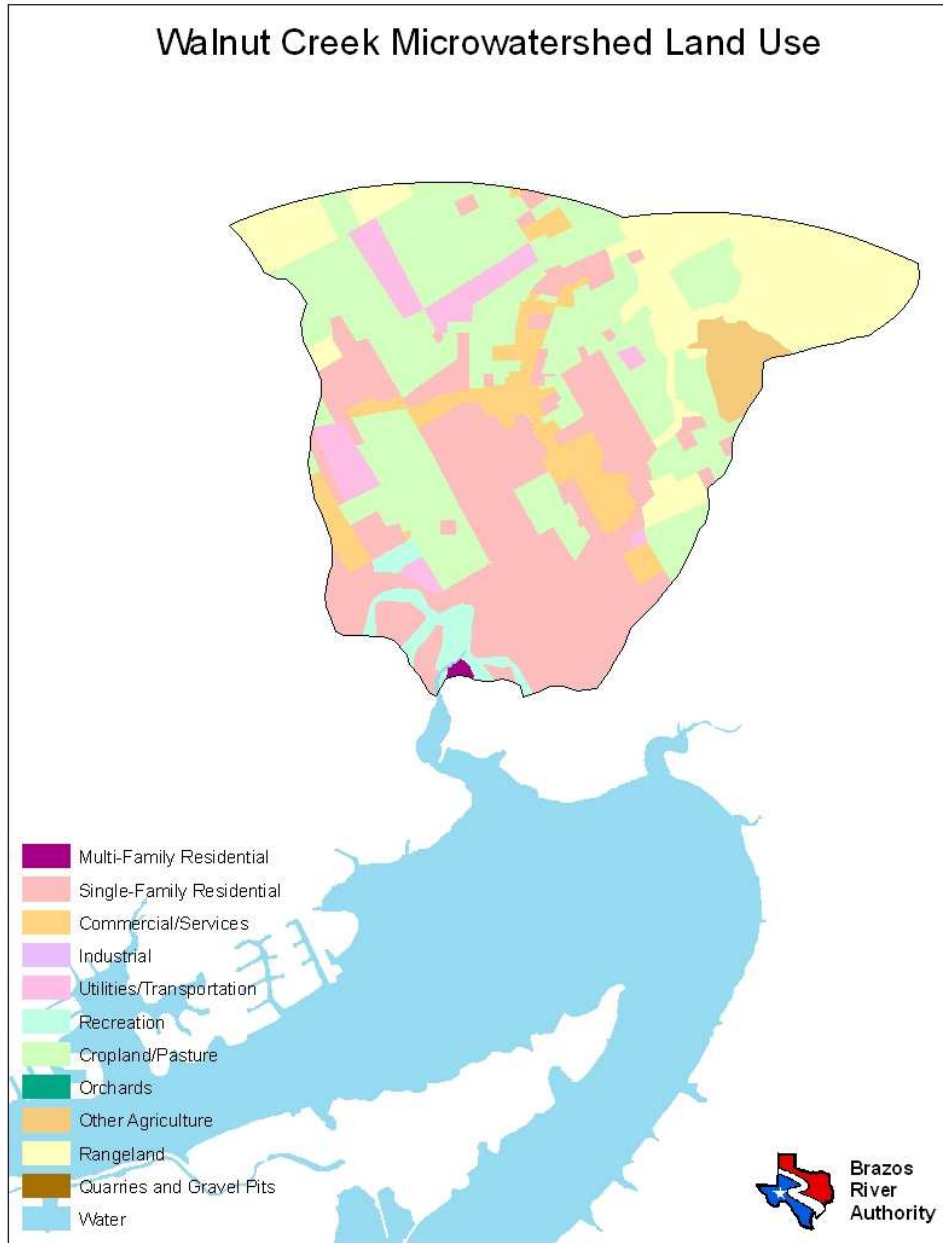
Land Use	Percent by Microwatershed
Single Family Residential	5%
Cropland/Pasture	53%
Rangeland	40%
Water	<1%



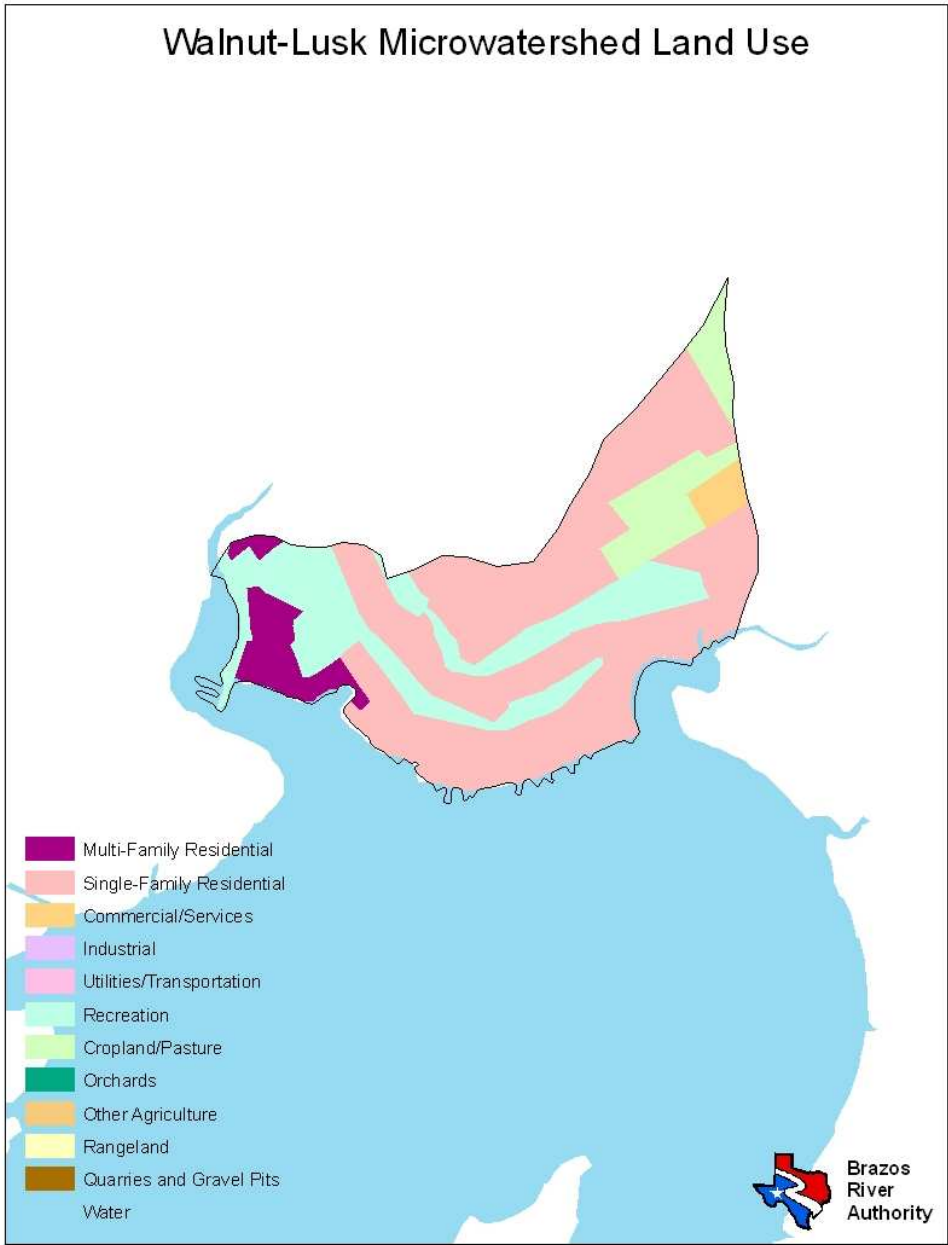
Land Use	Percent by Microwatershed
Single Family Residential	43%
Cropland/Pasture	8%
Other Agriculture	28%
Rangeland	20%
Water	<1%



Land Use	Percent by Microwatershed
Single Family Residential	98%
Water	2%

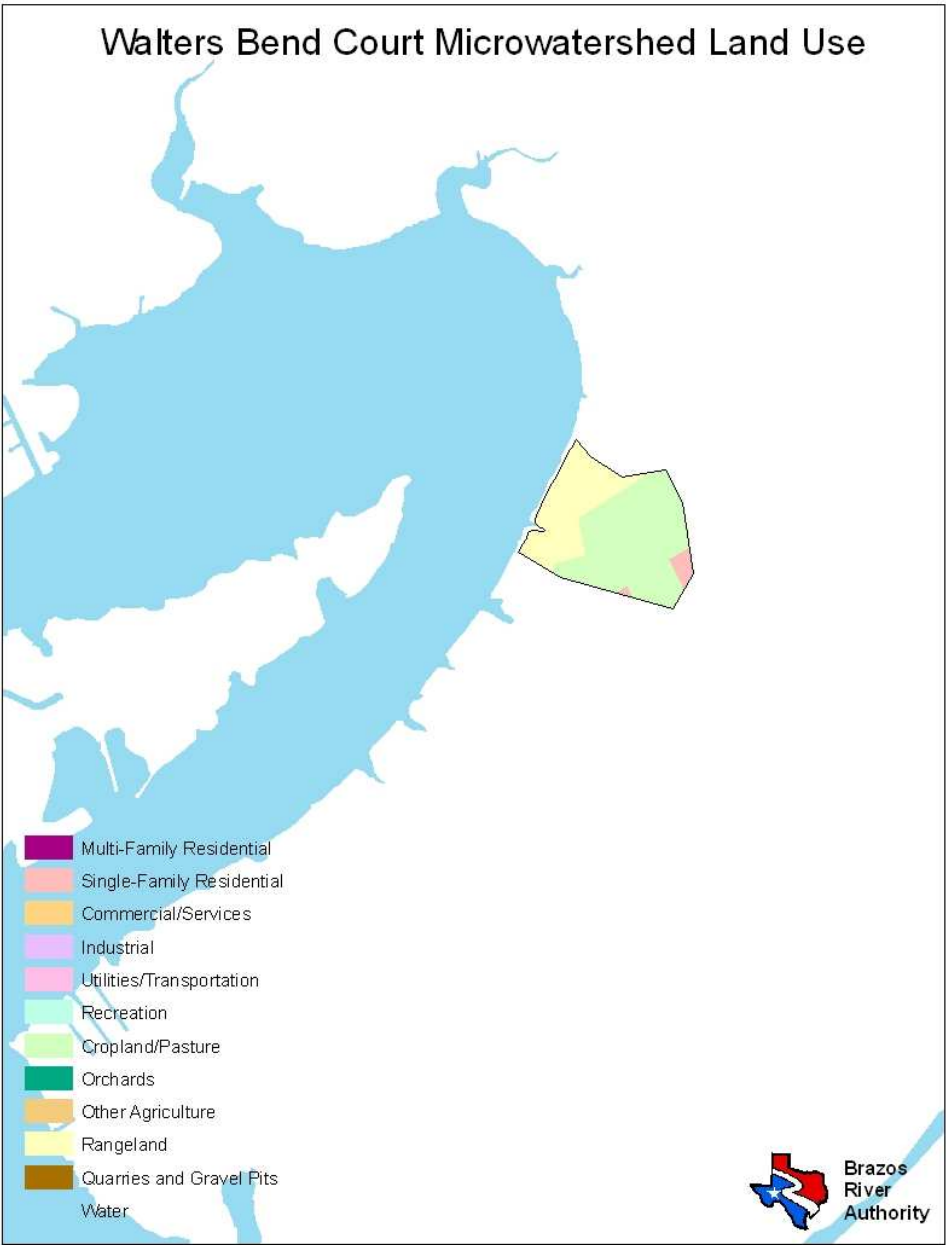


Land Use	Percent by Microwatershed
Multi-Family Residential	<1%
Single Family Residential	33%
Commercial/Services	8%
Utilities/Transportation	5%
Recreation	3%
Cropland/Pasture	34%
Rangeland	18%
Water	<1%

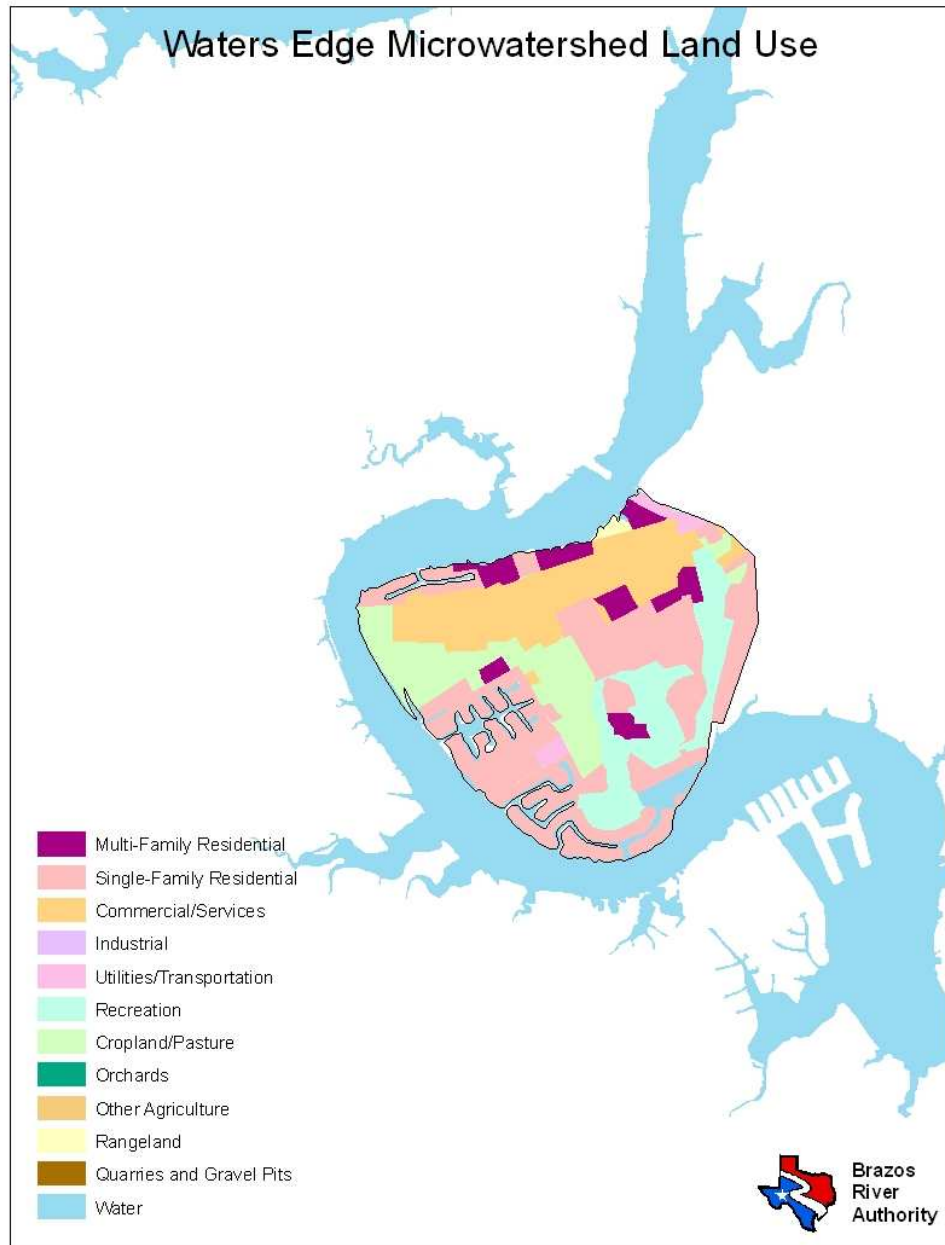


Land Use	Percent by Microwatershed
Multi-Family Residential	6%
Single Family Residential	59%
Commercial/Services	2%
Recreation	22%
Cropland/Pasture	8%
Water	2%

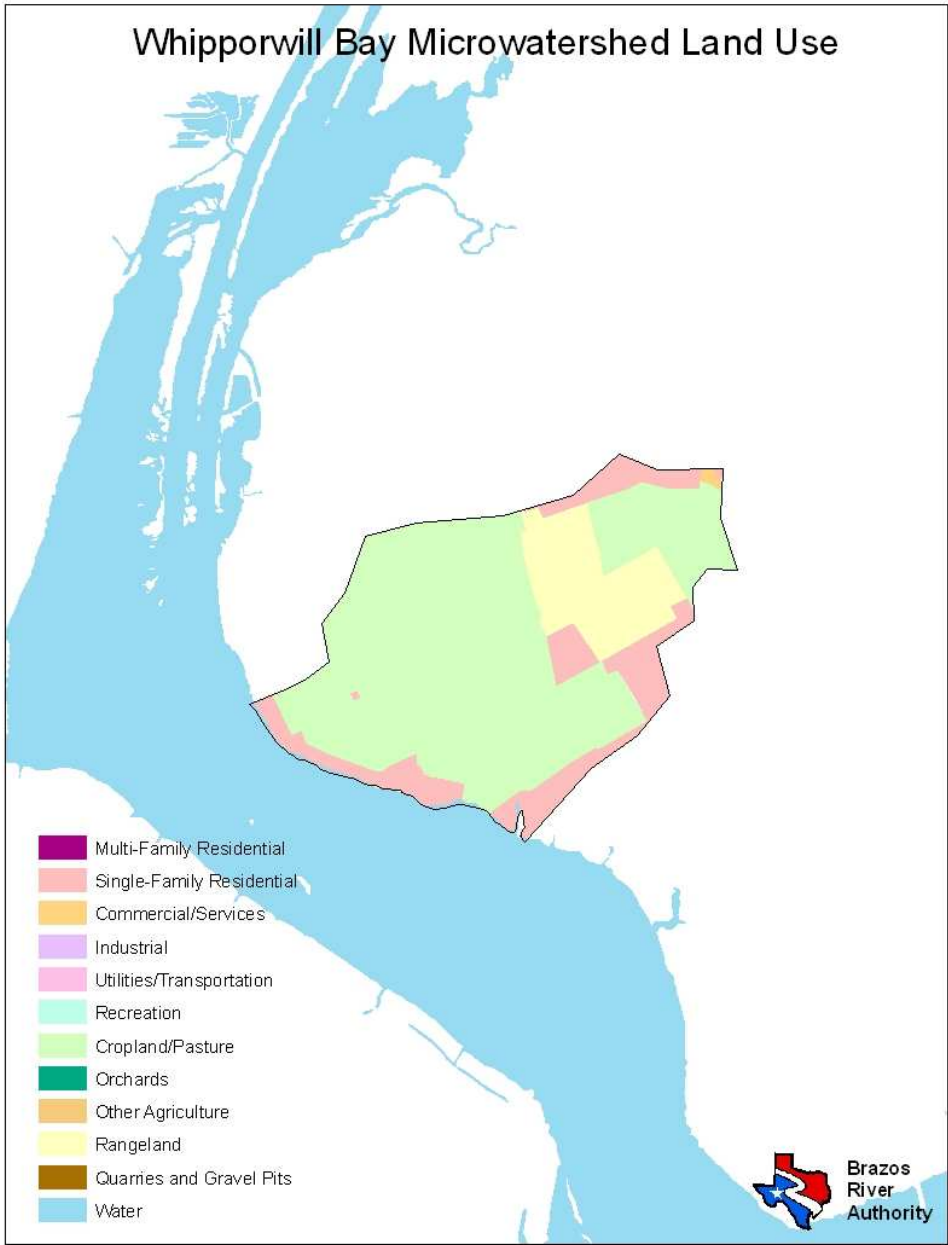




Land Use	Percent by Microwatershed
Single Family Residential	4%
Cropland/Pasture	62%
Rangeland	35%



Land Use	Percent by Microwatershed
Multi-Family Residential	6%
Single Family Residential	39%
Commercial/Services	20%
Utilities/Transportation	2%
Recreation	14%
Cropland/Pasture	15%
Rangeland	<1%
Water	4%



Land Use	Percent by Microwatershed
Single Family Residential	16%
Commercial/Services	<1%
Cropland/Pasture	69%
Rangeland	14%
Water	<1%